

Effective Date: 8-29-2011
District # _____
SGA? Yes No

KANSAS CORPORATION COMMISSION
OIL & GAS CONSERVATION DIVISION

Form C-1
March 2010
Form must be Typed
Form must be Signed
All blanks must be Filled

NOTICE OF INTENT TO DRILL

Must be approved by KCC five (5) days prior to commencing well
Form KSONA-1, Certification of Compliance with the Kansas Surface Owner Notification Act, MUST be submitted with this form.

Expected Spud Date: AUGUST 10 2011
month day year

OPERATOR: License # 33513
Name: FIVE STAR ENERGY, INC.
Address 1: 215 E. 14TH
Address 2: _____
City: HARPER State: KS Zip: 67058
Contact Person: HOWARD SHORT
Phone: 620-896-2710

CONTRACTOR: License # 34233
Name: MAVERICK DRILLING LLC

Spot Description: SW SW NW Sec. 35 Twp. 34 S. R. 20 E W
(100/100) 2628 feet from N / S Line of Section
200' feet from E / W Line of Section

Is SECTION: Regular Irregular?

(Note: Locate well on the Section Plat on reverse side)
County: COMANCHE
Lease Name: BAKER Well #: 4
Field Name: WILD CAT

Is this a Prorated / Spaced Field? Yes No
Target Formation(s): Arbuckle, Simpson, Viola

* Nearest Lease or unit boundary line (in footage): 200'
Ground Surface Elevation: 1715' feet MSL

Water well within one-quarter mile: Yes No
Public water supply well within one mile: Yes No

Depth to bottom of fresh water: 100'
Depth to bottom of usable water: 180'

Surface Pipe by Alternate: I II
Length of Surface Pipe Planned to be set: 200' min.

Length of Conductor Pipe (if any): 80'
Projected Total Depth: 6500'

Formation at Total Depth: ARBUCKLE

Water Source for Drilling Operations:
 Well Farm Pond Other:

DWR Permit #: _____
(Note: Apply for Permit with DWR)

Will Cores be taken? Yes No
If Yes, proposed zone: _____

Well Drilled For: Oil Gas Seismic Other: _____
Well Class: Enh Rec Storage Disposal # of Holes _____
Type Equipment: Mud Rotary Air Rotary Cable Infield Pool Ext. Wildcat Other _____

If OWWO: old well information as follows:
Operator: _____
Well Name: _____
Original Completion Date: _____ Original Total Depth: _____

Directional, Deviated or Horizontal wellbore? Yes No
If Yes, true vertical depth: _____

Bottom Hole Location: _____
* KCC DKT #: 12-CONS-019-CWLE

AFFIDAVIT

The undersigned hereby affirms that the drilling, completion and eventual plugging of this well will comply with K.S.A. 55 et. seq.
It is agreed that the following minimum requirements will be met:

1. Notify the appropriate district office **prior** to spudding of well;
2. A copy of the approved notice of intent to drill **shall be** posted on each drilling rig;
3. The minimum amount of surface pipe as specified below **shall be set** by circulating cement to the top; in all cases surface pipe **shall be set** through all unconsolidated materials plus a minimum of 20 feet into the underlying formation.
4. If the well is dry hole, an agreement between the operator and the district office on plug length and placement is necessary **prior to plugging**;
5. The appropriate district office will be notified before well is either plugged or production casing is cemented in;
6. If an ALTERNATE II COMPLETION, production pipe shall be cemented from below any usable water to surface within **120 DAYS** of spud date. Or pursuant to Appendix "B" - Eastern Kansas surface casing order #133,891-C, which applies to the KCC District 3 area, alternate II cementing must be completed within 30 days of the spud date or the well shall be plugged. **In all cases, NOTIFY district office** prior to any cementing.

I hereby certify that the statements made herein are true and to the best of my knowledge and belief.

Date: _____ Signature of Operator or Agent: Howard Short Title: Pics

For KCC Use ONLY
API # 15 - 033-21594-0000
Conductor pipe required None feet
Minimum surface pipe required 200 feet per ALT. I II
Approved by: lms 8-24-2011
This authorization expires: 8-24-2012
(This authorization void if drilling not started within 12 months of approval date.)
Spud date: _____ Agent: _____

Remember to:

- File Certification of Compliance with the Kansas Surface Owner Notification Act (KSONA-1) with Intent to Drill;
- File Drill Pit Application (form CDP-1) with Intent to Drill;
- File Completion Form ACO-1 within 120 days of spud date;
- File acreage attribution plat according to field proration orders;
- Notify appropriate district office 48 hours prior to workover or re-entry;
- Submit plugging report (CP-4) after plugging is completed (within 60 days);
- Obtain written approval before disposing or injecting salt water.
- If well will not be drilled or permit has expired (See: authorized expiration date) please check the box below and return to the address below.

Well will not be drilled or Permit Expired Date: _____
Signature of Operator or Agent: _____

Mail to: KCC - Conservation Division,
130 S. Market - Room 2078, Wichita, Kansas 67202

RECEIVED
KANSAS CORPORATION COMMISSION

AUG 22 2011

LEGAL SECTION

35
34
20

M

For KCC Use ONLY

API # 15 -

033-21594-0000

IN ALL CASES PLOT THE INTENDED WELL ON THE PLAT BELOW

In all cases, please fully complete this side of the form. Include items 1 through 5 at the bottom of this page.

Operator: FIVE STAR ENERGY, INC.
 Lease: BAKER
 Well Number: 4
 Field: WILD CAT

Location of Well: County: COMANCHE
2628 feet from N / S Line of Section
200' feet from E / W Line of Section
 Sec. 35 Twp. 34 S. R. 20 E W

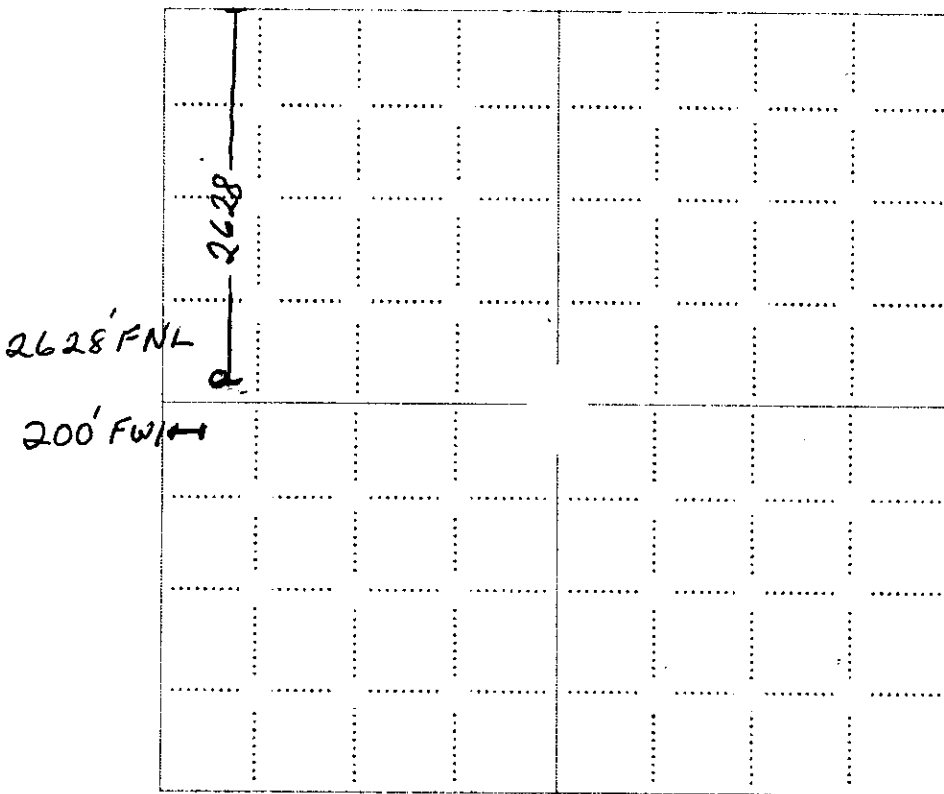
Number of Acres attributable to well:
 QTR/QTR/QTR/QTR of acreage: NW NW SW
SW SW NW

Is Section: Regular or Irregular

If Section is Irregular, locate well from nearest corner boundary.
 Section corner used: NE NW SE SW

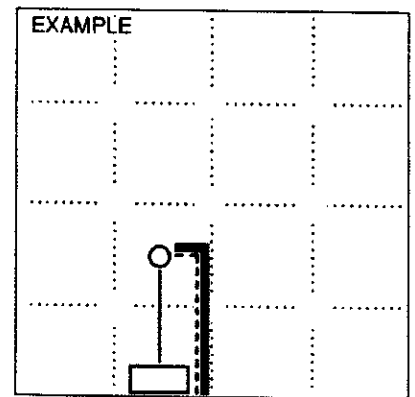
PLAT

Show location of the well. Show footage to the nearest lease or unit boundary line. Show the predicted locations of lease roads, tank batteries, pipelines and electrical lines, as required by the Kansas Surface Owner Notice Act (House Bill 2032). You may attach a separate plat if desired.



LEGEND

- Well Location
- Tank Battery Location
- Pipeline Location
- Electric Line Location
- Lease Road Location




1980' FSL

NOTE: In all cases locate the spot of the proposed drilling location.

In plotting the proposed location of the well, you must show:

1. The manner in which you are using the depicted plat by identifying section lines, i.e. 1 section, 1 section with 8 surrounding sections, 4 sections, etc.
2. The distance of the proposed drilling location from the south / north and east / west outside section lines.
3. The distance to the nearest lease or unit boundary line (in footage).
4. If proposed location is located within a prorated or spaced field a certificate of acreage attribution plat must be attached: (CO-7 for oil wells; CG-8 for gas wells).
5. The predicted locations of lease roads, tank batteries, pipelines, and electrical lines.



RECEIVED
KANSAS CORPORATION COMMISSION
JUL 26 2011
LEGAL SECTION

Petty 1-27
Petty 2-27
Petty 3-27

KUHNS 4-34
KUHNS 3-34
MILLER 4-34
KUHNS 1-34
Miller 6-34
KUHNS 2-34
KUHNS 5-34
Miller 2-34
Miller 5-34
Miller 1-34
miller 3-34

baker 2-35
BANKS 4-35
baker 1-35
baker 3-35


Untitled Placemark
Untitled Placemark

©2009 Google

Eye alt 4.79 km

RECEIVED
KANSAS CORPORATION COMMISSION
JUL 26 2011
LEGAL SECTION

2003



RECEIVED
KANSAS CORPORATION COMMISSION
JUL 26 2011
LEGAL SECTION



Lease tank battery



BAKER 4-35 Proposed location
Lease road to well location

Image USDA Farm Service Agency
©2011 Google

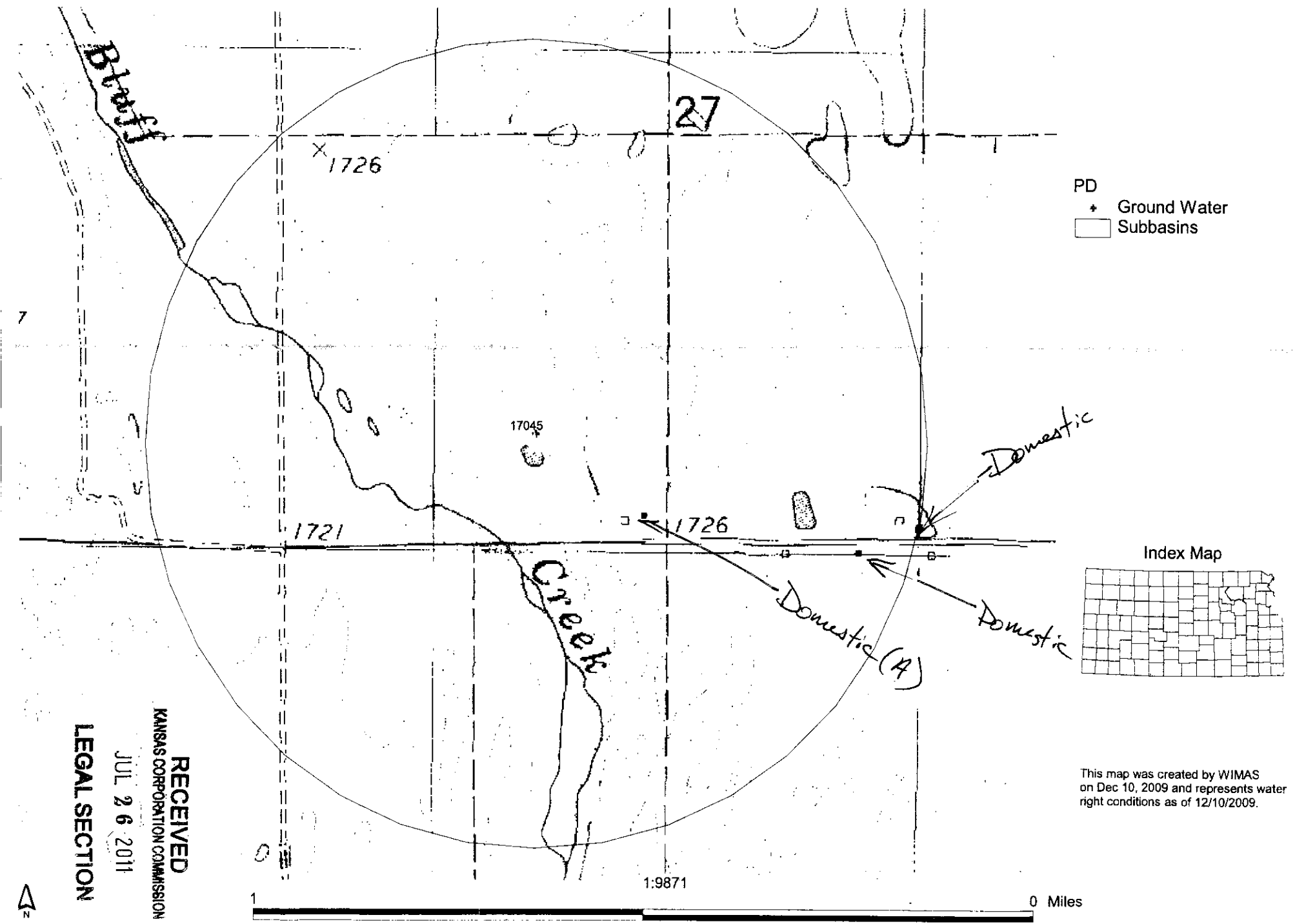
37°02'26.57" N 99°28'06.97" W elev 524 m

©2009 Google

Eye alt 1.11 km

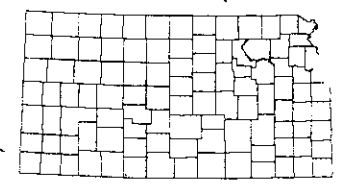
RECEIVED
KANSAS CORPORATION COMMISSION
JUL 26 2011
LEGAL SECTION

File No. 20090363: Proposed Water Supply Well in 27-34s-20w (620n,3550w)



PD
+ Ground Water
□ Subbasins

Index Map



This map was created by WIMAS on Dec 10, 2009 and represents water right conditions as of 12/10/2009.

1:9871

0 Miles

RECEIVED
KANSAS CORPORATION COMMISSION

JUL 26 2011

LEGAL SECTION



CERTIFICATION OF COMPLIANCE WITH THE KANSAS SURFACE OWNER NOTIFICATION ACT

This form must be submitted with all Forms C-1 (Notice of Intent to Drill); CB-1 (Cathodic Protection Borehole Intent); T-1 (Request for Change of Operator Transfer of Injection or Surface Pit Permit); and CP-1 (Well Plugging Application). Any such form submitted without an accompanying Form KSONA-1 will be returned.

Select the corresponding form being filed: C-1 (Intent) CB-1 (Cathodic Protection Borehole Intent) T-1 (Transfer) CP-1 (Plugging Application)

OPERATOR: License # 33513
Name: FIVE STAR ENERGY, INC.
Address 1: 215 E. 14TH
Address 2:
City: HARPER State: KS Zip: 67058 +
Contact Person: HOWARD SHORT
Phone: (620) 896-2710 Fax: (620) 896-2530
Email Address: ssenergy@sbcglobal.net

Well Location:
NWNWSW Sec. 35 Twp. 34 S. R. 20 Eas West
County: COMANCHE
Lease Name: BAKER Well #: 4

If filing a Form T-1 for multiple wells on a lease, enter the legal description of the lease below:

RECEIVED
KANSAS CORPORATION COMMISSION
JUL 26 2011

Surface Owner Information:
Name: BAKER FARMS KENT JARNIGAN
Address 1: 618 AVE. S
Address 2:
City: PROTECTION State: KS Zip: 67127 +

LEGAL SECTION

When filing a Form T-1 involving multiple surface owners, attach an additional sheet listing all of the information to the left for each surface owner. Surface owner information can be found in the records of the register of deeds for the county, and in the real estate property tax records of the county treasurer.

If this form is being submitted with a Form C-1 (Intent) or CB-1 (Cathodic Protection Borehole Intent), you must supply the surface owners and the KCC with a plat showing the predicted locations of lease roads, tank batteries, pipelines, and electrical lines. The locations shown on the plat are preliminary non-binding estimates. The locations may be entered on the Form C-1 plat, Form CB-1 plat, or a separate plat may be submitted.

Select one of the following:

I certify that, pursuant to the Kansas Surface Owner Notice Act (House Bill 2032), I have provided the following to the surface owner(s) of the land upon which the subject well is or will be located: 1) a copy of the Form C-1, Form CB-1, Form T-1, or Form CP-1 that I am filing in connection with this form; 2) if the form being filed is a Form C-1 or Form CB-1, the plat(s) required by this form; and 3) my operator name, address, phone number, fax, and email address.

I have not provided this information to the surface owner(s). I acknowledge that, because I have not provided this information, the KCC will be required to send this information to the surface owner(s). To mitigate the additional cost of the KCC performing this task, I acknowledge that I am being charged a \$30.00 handling fee, payable to the KCC, which is enclosed with this form.

If choosing the second option, submit payment of the \$30.00 handling fee with this form. If the fee is not received with this form, the KSONA-1 form and the associated Form C-1, Form CB-1, Form T-1, or Form CP-1 will be returned.

I hereby certify that the statements made herein are true and correct to the best of my knowledge and belief.

Date: 7/21/11 Signature of Operator or Agent: *Howard Short* Title: *psue*

CERTIFICATION OF COMPLIANCE WITH THE KANSAS SURFACE OWNER NOTIFICATION ACT

This form must be submitted with all Forms C-1 (Notice of Intent to Drill); CB-1 (Cathodic Protection Borehole Intent); T-1 (Request for Change of Operator Transfer of Injection or Surface Pit Permit); and CP-1 (Well Plugging Application). Any such form submitted without an accompanying Form KSONA-1 will be returned.

Select the corresponding form being filed: C-1 (Intent) CB-1 (Cathodic Protection Borehole Intent) T-1 (Transfer) CP-1 (Plugging Application)

OPERATOR: License # **33513**
Name: **FIVE STAR ENERGY, INC.**
Address 1: **215 E. 14TH**
Address 2:
City: **HARPER** State: **KS** Zip: **67058** +
Contact Person: **HOWARD SHORT**
Phone: (**620**) **896-2710** Fax: (**620**) **896-2530**
Email Address: **ssenergy@sbcglobal.net**

Well Location:
NWNWSW Sec. **35** Twp. **34** S. R. **20** East West
County: **COMANCHE**
Lease Name: **BAKER** Well #: **4**

If filing a Form T-1 for multiple wells on a lease, enter the legal description of the lease below:

RECEIVED
KANSAS CORPORATION COMMISSION

JUL 26 2011

Surface Owner Information:

Name: **BRUCE J. KUHNS, TRUSTEE**
Address 1: **1528 CONWAY DRIVE**
Address 2:
City: **COLORADO SPI** State: **CO** Zip: **80915** +

LEGAL SECTION

When filing a Form T-1 involving multiple surface owners, attach an additional sheet listing all of the information to the left for each surface owner. Surface owner information can be found in the records of the register of deeds for the county, and in the real estate property tax records of the county treasurer.

If this form is being submitted with a Form C-1 (Intent) or CB-1 (Cathodic Protection Borehole Intent), you must supply the surface owners and the KCC with a plat showing the predicted locations of lease roads, tank batteries, pipelines, and electrical lines. The locations shown on the plat are preliminary non-binding estimates. The locations may be entered on the Form C-1 plat, Form CB-1 plat, or a separate plat may be submitted.

Select one of the following:

- I certify that, pursuant to the Kansas Surface Owner Notice Act (House Bill 2032), I have provided the following to the surface owner(s) of the land upon which the subject well is or will be located: 1) a copy of the Form C-1, Form CB-1, Form T-1, or Form CP-1 that I am filing in connection with this form; 2) if the form being filed is a Form C-1 or Form CB-1, the plat(s) required by this form; and 3) my operator name, address, phone number, fax, and email address.
- I have not provided this information to the surface owner(s). I acknowledge that, because I have not provided this information, the KCC will be required to send this information to the surface owner(s). To mitigate the additional cost of the KCC performing this task, I acknowledge that I am being charged a \$30.00 handling fee, payable to the KCC, which is enclosed with this form.

If choosing the second option, submit payment of the \$30.00 handling fee with this form. If the fee is not received with this form, the KSONA-1 form and the associated Form C-1, Form CB-1, Form T-1, or Form CP-1 will be returned.

I hereby certify that the statements made herein are true and correct to the best of my knowledge and belief.

Date: **7/21/11** Signature of Operator or Agent:  Title: **PRES.**

**KANSAS CORPORATION COMMISSION
OIL & GAS CONSERVATION DIVISION
APPLICATION FOR SURFACE PIT**

Form CDP-1
May 2010
Form must be Typed

Submit in Duplicate

Operator Name: FIVE STAR ENERGY, INC.		License Number: 33513
Operator Address: 215 E. 14TH HARPER, KS		
Contact Person: HOWARD SHORT		Phone Number: 620-896-2710
Lease Name & Well No.: BAKER 4-35		Pit Location (QQQQ): NW NW SW
Type of Pit: <input type="radio"/> Emergency Pit <input type="radio"/> Burn Pit <input type="radio"/> Settling Pit <input checked="" type="radio"/> Drilling Pit <input type="radio"/> Workover Pit <input type="radio"/> Haul-Off Pit <small>(If WP Supply API No. or Year Drilled)</small>	Pit is: <input checked="" type="checkbox"/> Proposed <input type="checkbox"/> Existing If Existing, date constructed: NA Pit capacity: 5,000 (bbls)	Sec. 35 Twp. 34S R. 20 <input type="radio"/> East <input checked="" type="radio"/> West 2780' Feet from <input checked="" type="checkbox"/> North / <input type="radio"/> South Line of Section 200' Feet from <input type="radio"/> East / <input checked="" type="radio"/> West Line of Section COMANCHE County
Is the pit located in a Sensitive Ground Water Area? <input checked="" type="checkbox"/> Yes <input type="checkbox"/> No		Chloride concentration: _____ mg/l <small>(For Emergency Pits and Settling Pits only)</small>
Is the bottom below ground level? <input checked="" type="checkbox"/> Yes <input type="checkbox"/> No	Artificial Liner? <input type="checkbox"/> Yes <input checked="" type="checkbox"/> No	How is the pit lined if a plastic liner is not used? Bentonite clays in the drilling mud (Drispac)
Pit dimensions (all but working pits): 100' Length (feet) 100' Width (feet) <input checked="" type="checkbox"/> N/A - Steel Pits Depth from ground level to deepest point: 5' (feet) <input type="checkbox"/> No Pit		
If the pit is lined give a brief description of the liner material, thickness and installation procedure. N/A		Describe procedures for periodic maintenance and determining liner integrity, including any special monitoring. N/A
Distance to nearest water well within one-mile of pit: 3,000' feet Depth of water well 120' feet		Depth to shallowest fresh water 100' feet. Source of information: <input type="checkbox"/> measured <input type="checkbox"/> well owner <input type="checkbox"/> electric log <input checked="" type="checkbox"/> KDWR
Emergency, Settling and Burn Pits ONLY: Producing Formation: _____ Number of producing wells on lease: _____ Barrels of fluid produced daily: _____ Does the slope from the tank battery allow all spilled fluids to flow into the pit? <input type="radio"/> Yes <input type="radio"/> No		Drilling, Workover and Haul-Off Pits ONLY: Type of material utilized in drilling/workover: Chemical Drispac Mud Number of working pits to be utilized: 4 Abandonment procedure: _____ Drill pits must be closed within 365 days of spud date.
I hereby certify that the above statements are true and correct to the best of my knowledge and belief.		
July 21 2011 Date		<i>Howard Short</i> Signature of Applicant or Agent

RECEIVED
KANSAS CORPORATION COMMISSION
JUL 26 2011
LEGAL SECTION

15-033-21594-0000

KCC OFFICE USE ONLY

Date Received: **7-26-11** Permit Number: _____ Permit Date: **8-11-11** Lease Inspection: Yes No

Mail to: KCC - Conservation Division, 130 S. Market - Room 2078, Wichita, Kansas 67202

August 11, 2011

Five Star Energy, Inc.
215 E. 14th
Harper, KS 67058

RE: Drilling Pit Application
Baker Lease Well No. 4
SW/4 Sec. 35-34S-20W
Comanche County, Kansas

Dear Sir or Madam:

District staff has inspected the above referenced location and has determined that the reserve pit shall be constructed **without slots**, the bottom shall be flat and reasonably level and the free fluids must be removed. The fluids are to be removed from the reserve pit as soon as the Hutchinson Salt section has been drilled through and displacement of the fluids into the reserve pit has occurred. The fluids should be removed again after drilling operations have ceased. **Keep pit north and west of ravine.**

If production casing is set all completion fluids shall be removed from the working pits daily. NO completion fluids or non-exempt wastes shall be placed in the reserve pit.

The fluids should be taken to an authorized disposal well. Please call the District Office at (620) 225-8888 when the fluids have been removed. Please file form CDP-5 (August 2004), Exploration and Production Waste Transfer, within 30 days of fluid removal. Conservation division forms are available through our office and on the KCC web site: www.kcc.state.ks.us/conservation/forms.

A copy of this letter should be posted in the doghouse along with the approved Intent to Drill.

If you have any questions or concerns please feel free to contact the undersigned at the above address.

Sincerely,


Kathy Haynes
Department of Environmental Protection and Remediation

cc: File