

TYPE

NOTICE OF INTENTION TO DRILL

C-1

TO BE FILED WITH THE STATE CORPORATION COMMISSION
PRIOR TO COMMENCEMENT OF WELL

API Number 15-051-21,144
(For office use only) -00-00

1. Operator B-J Oil Company

Starting Date 1/5/76

Address 107 Cody, Suite "A", Hays, Ks

County Ellis, Ks

2. Contractor Murfin Drilling Company

Sec 25 Twp 13 S Rge 20 W

Address 617 Union Center, Wichita, Ks

Spot Location SW NE SW

3. Type of Equipment: Rotary XX Cable Tool _____

Nearest Lease Line 1650' ft.

4. Well to be Drilled for: Oil XX Gas _____

Lease Name ORTH

Disposal _____ Input _____ Other _____

Well No. 7

5. Depth of Deepest Fresh Water within 1 mile (150) ft.

6. Depth of Municipal Water Well within 3 miles None ft.

7. Depth to Protect all Fresh Water 175 ft.

8. Amount of Surface Casing to be set 225 ft.

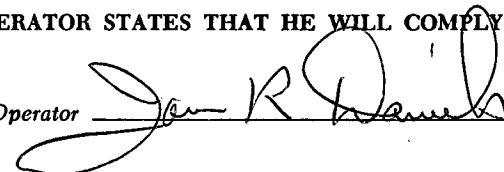

Est. Total Depth 3875 ft.

9. Alternate No. 1 _____ No. 2 XX _____

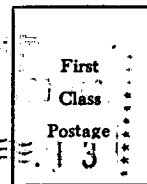

REMARKS:

OPERATOR STATES THAT HE WILL COMPLY WITH K. S. A. 55-128

Signature of Operator

Jan R Daniels







State Corporation Commission of Kansas
Conservation Division
P. O. Box 17027
Wichita, Kansas 67217

RECEIVED
STATE CORPORATION COMMISSION

JAN 7 1976
01-07-76
CONSERVATION DIVISION
Wichita, Kansas

(IF PREFERRED, MAIL IN ENVELOPE)