

STATE OF KANSAS
STATE CORPORATION COMMISSION

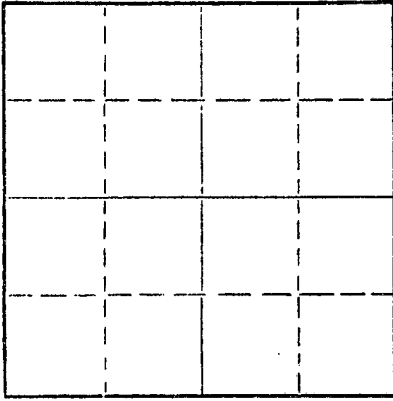
Give All Information Completely
Make Required Affidavit
Mail or Deliver Report to:
Conservation Division
State Corporation Commission

P. O. Box 17027
Wichita, Kansas 67217
NORTH

15-167-20637-00-00 Form CP-4
WELL PLUGGING RECORD

Russell County, Sec. 20 Twp. 14 Rge. 11 (E) W (W)

Location as "NE/CNW&SW&" or footage from lines NE SW SE
Lease Owner Abercrombie Drilling, Inc.
Lease Name Hirt Well No. 1
Office Address 801 Union Center, Wichita, Kansas 67202
Character of Well (completed as Oil, Gas or Dry Hole) Dry hole
Date well completed 12-11 19 73
Application for plugging filed 12-11 19 73
Application for plugging approved 12-11 19 73
Plugging commenced 12-11 19 73
Plugging completed 12-11 19 73
Reason for abandonment of well or producing formation Dry hole



Locate well correctly on above Section Plat

If a producing well is abandoned, date of last production _____ 19____
Was permission obtained from the Conservation Division or its agents before plugging was commenced? Yes

Name of Conservation Agent who supervised plugging of this well Don Truan
Producing formation _____ Depth to top _____ Bottom _____ Total Depth of Well 2,995 Feet
Show depth and thickness of all water, oil and gas formations.

OIL, GAS OR WATER RECORDS

CASING RECORD

FORMATION	CONTENT	FROM	TO	SIZE	PUT IN	PULLED OUT
				8 5/8"	224'	Cmtd. w/160 sax

Describe in detail the manner in which the well was plugged, indicating where the mud fluid was placed and the method or methods used in introducing it into the hole. If cement or other plugs were used, state the character of same and depth placed, from _____ feet to _____ feet for each plug set.

Fill hole w/heavy mud
Push bridge plug to 400'
Spot 40 sax cement on plug thru 4 1/2" drill pipe
Fill hole w/heavy mud
Push bridge plug to 200'
Spot 25 sax cement on plug thru 4 1/2" drill pipe
Set bridge plug @40' w/1/2 sax hulls on plug
Dump 10 sax cement on plug to cellar

RECEIVED
STATE CORPORATION COMMISSION
DEC 18 1973
CONSERVATION DIVISION
Wichita, Kansas

(If additional description is necessary, use BACK of this sheet)

Name of Plugging Contractor Shields Drilling Co., Inc.
Address Shields Bldg., Russell, Kansas

STATE OF KANSAS, COUNTY OF RUSSELL, ss. R. L. Shields (employee of owner) or (owner or operator) contractor of the above-described well, being first duly sworn on oath, says: That I have knowledge of the facts, statements, and matters herein contained and the log of the above-described well as filed and that the same are true and correct. So help me God.


(Signature) R. L. Shields

Shields Bldg., Russell, Kansas
(Address)

Subscribed and sworn to before me this 17th day of December, 1973

My commission expires May 26, 1975

Lute Phillips
Notary Public.





Shields

15-167-20637-00-00


Russell, Kansas

WELL LOG

Operator: Abercrombie Drilling, Inc.
 Well: Hirt #1
 Commenced: December 3, 1973
 Completed: December 12, 1973
 Contractor: Shields Drilling Co., Inc.

Well Description:

NE SW SE
 Sec. 20-14S-11W
 Russell Co., Kansas



CASING RECORD

Size	Run	Pulled
8 5/8"	224'	Cmtd. w/160' sax

Elevation: 1,668' RB

Treatment:

Production: D & A

Tops:

..... Figures Indicate Bottom of Formations

Sand	25'
Shale & clay	230'
Sand	325'
Redbed	541'
Anhydrite	573'
Redbed, shale & shells	1,220'
Shale & lime	2,415'
Lime	2,698'
Lime & shale	2,810'
Lime	2,995' RTD

RECEIVED
 STATE CORPORATION COMMISSION
 DEC 18 1973
 CONSERVATION DIVISION
 Wichita, Kansas

Notes