

15-167-20810-00-00

STATE OF KANSAS
STATE CORPORATION COMMISSION
CONSERVATION DIVISION
P. O. BOX 17027
WICHITA, KANSAS 67217


FORM CP-4

WELL PLUGGING RECORD

Russell County, Sec. 20 Twp. 14 Rge. 11W (X) (W)

Location as "NE/CNW&SW" or footage from lines NE NW NW
Lease Owner Saline Basin Petroleum Company
Lease Name HEINITZ Well No. 1
Office Address 119 S. Santa Fe, Salina, Kansas 67401
Character of Well (completed as Oil, Gas or Dry Hole) Dry Hole
Date well completed November 26 19 75
Application for plugging filed November 26 19 75
Application for plugging approved November 26 19 75
Plugging commenced November 26 19 75
Plugging completed November 26 19 75
Reason for abandonment of well or producing formation Dry Hole

NORTH



Locate well correctly on above Section Plat

If a producing well is abandoned, date of last production _____ 19 ____
Was permission obtained from the Conservation Division or its agents before plugging was commenced? yes

Name of Conservation Agent who supervised plugging of this well Duane Rankin
Producing formation _____ Depth to top _____ Bottom _____ Total Depth of Well 2875 Feet
Show depth and thickness of all water, oil and gas formations.

OIL, GAS OR WATER RECORDS

CASING RECORD

FORMATION	CONTENT	FROM	TO	SIZE	PUT IN	PULLED OUT

Describe in detail the manner in which the well was plugged, indicating where the mud fluid was placed and the method or methods used in introducing it into the hole. If cement or other plugs were used, state the character of same and depth placed, from _____ feet to _____ feet for each plug set.

Hole full of heavy mud. Plug @ 500' w/40 sacks cement thru drill pipe.
Mud to 200' plug w/25 sacks cement thru drill pipe.
Mud to 40' w/1/2 sack hulls plug & 10 sacks cement. 2 sacks in rat hole.

RECEIVED
STATE CORPORATION COMMISSION

DEC 1 1975

Name of Plugging Contractor Duke Drilling Co. (If additional description is necessary, use BACK of this sheet)
Address Box 823, Great Bend, Kansas 67530
CONSERVATION DIVISION
Wichita, Kansas


STATE OF KANSAS COUNTY OF BARTON
Larry Curtis (employee of owner) or (~~XXXXXX~~) of the above-described

well, being first duly sworn on oath, says: That I have knowledge of the facts, statements, and matters herein contained and the log of the above-described well as filed and that the same are true and correct. So help me God.

(Signature) Larry Curtis
Box 823, Great Bend, Kansas 67530

Subscribed and sworn to before me this 26th day of November, 19 75

My commission expires April 11, 1978
Verdy M. Hogue Notary Public.



DRILLERS' WELL LOG

DATE COMMENCED: November 21, 1975
DATE COMPLETED: November 26, 1975

Saline Basin Petroleum Company
HEINITZ # 1
NE NW NW
Sec. 20-T14-R11W
Russell County, Kansas

ELEVATION: 1696 K.B.

0 - 210' Surface Soil, Shale
210 - 230' Shale, Red Bed
230 - 234' Post Rock
234 - 540' Shale, Red Bed
540 - 574' Anhydrite
574 - 2450' Shale and Lime
2450 - 2730' Lime and Shale
2730 - 2734' Shale
2734 - 2744' Lime and Shale
2744 - 2763' Lime
2763 - 2818' Shale
2818 - 2833' Lime and Shale
2833 - 2875' Lime
2875' RTD

FORMATION TOPS

Anhydrite 540
Howard 2411
Topeka 2450
Heebner 2730
Toronto 2744
Douglas 2763
Brown Lime 2818
Kansas City 2833
RTD 2875

SURFACE PIPE:
Set 210' of used 8 5/8",
28# pipe w/140 sacks Common,
2% Gel, 3% cc.

A F F I D A V I T

STATE OF KANSAS)
COUNTY OF BARTON) ss.


Larry Curtis, of lawful age, does swear and state that the facts and statements herein contained are true and correct to the best of his knowledge.

Larry Curtis

Subscribed and sworn to before me this 26th day of November, 1975.

Clarence M. Hogue
Notary Public

My Commission Expires April 11, 1978



RECEIVED
S. B. CORPORATION DIVISION

DEC 1 1975

CORPORATION DIVISION
KANSAS