

15-167-20326-00-00

STATE OF KANSAS
STATE CORPORATION COMMISSION

Form CP-4


WELL PLUGGING RECORD

Give All Information Completely
Make Required Affidavit
Mail or Deliver Report to:
Conservation Division
State Corporation Commission
212 No. Market
Wichita, Kansas

Russell County, Sec. 14 Twp. 14 Rge. 11 (E) W (W)

Location as "NE/CNW/SW" or footage from lines NE SE SW
Lease Owner Dreiling & Borrel
Lease Name Nuss Well No. 1
Office Address Route 2, Victoria, Kansas 67671
Character of Well (completed as Oil, Gas or Dry Hole) Dry Hole
Date well completed 5-23 1969
Application for plugging filed 5-23 1969
Application for plugging approved 5-23 1969
Plugging commenced 5-23 1969
Plugging completed 5-23 1969
Reason for abandonment of well or producing formation Dry Hole

NORTH



Locate well correctly on above
Section Plat

If a producing well is abandoned, date of last production 19
Was permission obtained from the Conservation Division or its agents before plugging was commenced? Yes

Name of Conservation Agent who supervised plugging of this well Don Truan
Producing formation _____ Depth to top _____ Bottom _____ Total Depth of Well _____ Feet
Show depth and thickness of all water, oil and gas formations.

OIL, GAS OR WATER RECORDS

CASING RECORD

FORMATION	CONTENT	FROM	TO	SIZE	PUT IN	PULLED OUT
Surface Pipe				8 5/8"	207'	

Describe in detail the manner in which the well was plugged, indicating where the mud fluid was placed and the method or methods used in introducing it into the hole. If cement or other plugs were used, state the character of same and depth placed, from _____ feet to _____ feet for each plug set.

1st. plug was set @ 370' with 45 sacks cement
2nd. plug was set @ 200' with 20 sacks cement
3rd. plug was set @ 40' with 10 sacks cement
Cementing to bottom of cellar

RECEIVED
STATE CORPORATION COMMISSION
MAY 29 1969
CONSERVATION DIVISION
Wichita, Kansas


(If additional description is necessary, use BACK of this sheet)

Name of Plugging Contractor L. I. Dreiling & Sons, Inc.
Address Route 2, Victoria, Kansas 67671

STATE OF KANSAS, COUNTY OF ELLIS, ss.
I, Leo F. Dreiling (employee of owner) or (~~owner or operator~~) of the above-described well, being first duly sworn on oath, says: That I have knowledge of the facts, statements, and matters herein contained and the log of the above-described well as filed and that the same are true and correct. So help me God.

(Signature) Leo F. Dreiling
LEO F. DREILING, ROUTE 2, VICTORIA, KANSAS 67671
(Address)

SUBSCRIBED AND SWORN to before me this 27th day of May, 19 69
Joseph A. Hess
JOSEPH A. HESS Notary Public.



15-167-20326-00-00

L. J. DREILING AND SONS, INC.

Victoria, Kansas 67671

WELL LOG

Company	Dreiling & Borrel Route 2 Victoria, Kansas 67671	Sec. 14	Twp. 14	Rng. 11
Farm	Nuss No. 1	Location	NE SE SW	
Total Depth	2930'	County	Russell	
Comm.	5-19-69	Comp.	5-23-69	Elevation: 1699' K. B.
Contractor	L. J. Dreiling & Sons, Inc. Victoria, Kansas 67671			1696' D. F.
				1694' G. R.
		Casing Record	Cement Record	Production:
	207' - 8 5/8"		150 sacks cement	


Figures Indicate Bottom of Formations

0'	40'	Surface Soil & Sand
40'	55'	Sand
55'	207'	Yellow Clay & Shale
207'	390'	Shale & Sand
390'	515'	Shale & Redbed
515'	549'	Anhy.
549'	1210'	Shale
1210'	2472'	Shale & Lime
2472'	2930'	Lime
2930'	T.D.	

RECEIVED
 STATE CORPORATION COMMISSION
 MAY 29 1969
 CONSERVATION DIVISION
 Wichita, Kansas

STATE OF KANSAS)
)ss
 COUNTY OF ELLIS)

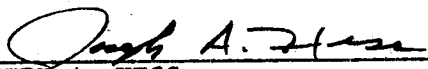
I, Leo F. Dreiling, of the L. J. Dreiling & Sons, Inc., upon oath states that the above and foregoing is a true and correct copy from the Daily Drilling Report from your Nuss #1.



 LEO F. DREILING

Subscribed and sworn to before me this 27th day of May 1969.





 JOSEPH A. HESS

My commission expires: September 19, 1970