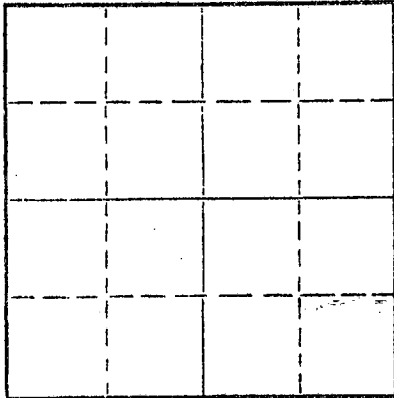


STATE OF KANSAS
STATE CORPORATION COMMISSION

Form CP-4

WELL PLUGGING RECORD

Give All Information Completely
Make Required Affidavit
Mail or Deliver Report to:
Conservation Division
State Corporation Commission
P. O. Box 17027
Wichita, Kansas 67217
NORTH



Locate well correctly on above
Section Plat

Russell County. Sec. 12 Twp. 14S Rge. 11 (E) W (W)
Location as "NE/CNW/SW" or footage from lines. SE SW SW
Lease Owner Albert Borell
Lease Name Veverka Well No. 1
Office Address Box 391, Wilson, Ks.
Character of Well (completed as Oil, Gas or Dry Hole) D&A
Date well completed 4-15-19 72
Application for plugging filed 4-15 19 72
Application for plugging approved 4-15 19 72
Plugging commenced 4-15 19 72
Plugging completed 4-15 19 72
Reason for abandonment of well or producing formation D&A

If a producing well is abandoned, date of last production 19
Was permission obtained from the Conservation Division or its agents before plugging was commenced? yes

Name of Conservation Agent who supervised plugging of this well Donald Truan
Producing formation _____ Depth to top _____ Bottom _____ Total Depth of Well 2944 Feet
Show depth and thickness of all water, oil and gas formations.

OIL, GAS OR WATER RECORDS

CASING RECORD

FORMATION	CONTENT	FROM	TO	SIZE	PUT IN	PULLED OUT
				8 5/8"	262'	-0-

Describe in detail the manner in which the well was plugged, indicating where the mud fluid was placed and the method or methods used in introducing it into the hole. If cement or other plugs were used, state the character of same and depth placed, from _____ feet to _____ feet for each plug set.

Plug hole , mud to 450' w/40 sx through
DP . Mud to 250' w/25 -sx through DP,
Plug at 40' w/1 -sx hulls, 10 sx cement


RECEIVED
STATE CORPORATION COMMISSION
APR 24 1972
CONSERVATION DIVISION
Wichita, Kansas

(If additional description is necessary, use BACK of this sheet)
Name of Plugging Contractor Red Tiger Drilling Co.
Address 1720 Wichita Plaza, Wichita, Ks. 67202

STATE OF Kansas, COUNTY OF Sedgwick, ss.
Jim Farrice (employee of owner) or (owner or operator) of the above-described well, being first duly sworn on oath, says: That I have knowledge of the facts, statements, and matters herein contained and the log of the above-described well as filed and that the same are true and correct. So help me God.

(Signature) Jim Farrice
1720 Wichita Plaza, Wichita, Ks. 67202
(Address)

Subscribed and Sworn to before me this 18th day of April, 19 72
Virginia K. Albert
Notary Public.



15-167-20826-00-00

DRILLERS LOG

No. 1 Veverka

CASING RECORD:	COMPANY: Borell Oil Company	DESCRIPTION:
8 5/8" @ 262'	CONTRACTOR: Red Tiger Drilling Co.	SE SW SW
w/175 sx cement	COMMENCED: April 8, 1972	12-14S-11W
	COMPLETED: April 15, 1972	Russell County,
		Kansas
TOTAL DEPTH: 2944'		ELEVATION:

<u>FORMATION</u>	<u>FROM</u>	<u>TO</u>
Sand & Shale	0	557
Anhydrite	557	587
Shale & Red Bed	587	630
Shale & Shells	630	1250
Shale & Lime	1250	2545
Lime	2545	2944


RECEIVED
 REMAINS CORPORATION COMMISSION
 APR 24 1972
 CONSERVATION DIVISION
 Wichita, Kansas

I certify that this is a true and correct copy of the above log to the best of my knowledge.

RED TIGER DRILLING COMPANY

Jim Farrice
 Jim Farrice

Subscribed and sworn to before me this 18th day of April, 1972.



Virginia K. Albert
 Notary Public