

15-167-20462-00-00


STATE OF KANSAS  
STATE CORPORATION COMMISSION

Form CP-4

WELL PLUGGING RECORD

Give All Information Completely  
Make Required Affidavit  
Mail or Deliver Report to:  
Conservation Division  
State Corporation Commission  
212 No. Market  
Wichita, Kansas 67202

NORTH



Locate well correctly on above  
Section Plat

Russell County. Sec. 11 Twp. 14 Rge. 11 (E) W (W)

Location as "NE/CNWxSWx" or footage from lines W/2 NW NW  
Lease Owner Dreiling Oil, Inc. & Borell  
Lease Name Pasek Well No. 1  
Office Address Route #2, Victoria, Kansas 67671  
Character of Well (completed as Oil, Gas or Dry Hole) Dry Hole  
Date well completed 3-18 19 71  
Application for plugging filed 3-18 19 71  
Application for plugging approved 3-18 19 71  
Plugging commenced 3-18 19 71  
Plugging completed 3-18 19 71  
Reason for abandonment of well or producing formation Dry Hole

If a producing well is abandoned, date of last production \_\_\_\_\_ 19\_\_\_\_  
Was permission obtained from the Conservation Division or its agents before plugging was commenced? Yes

Name of Conservation Agent who supervised plugging of this well Don Truan  
Producing formation \_\_\_\_\_ Depth to top \_\_\_\_\_ Bottom \_\_\_\_\_ Total Depth of Well \_\_\_\_\_ Feet  
Show depth and thickness of all water, oil and gas formations.

OIL, GAS OR WATER RECORDS

CASING RECORD

FORMATION	CONTENT	FROM	TO	SIZE	PUT IN	PULLED OUT
Surface Pipe				8 5/8"	312'	

Describe in detail the manner in which the well was plugged, indicating where the mud fluid was placed and the method or methods used in introducing it into the hole. If cement or other plugs were used, state the character of same and depth placed, from \_\_\_\_\_ feet to \_\_\_\_\_ feet for each plug set.

1st plug was set at 450' with 40 sacks cement  
2nd plug was set at 300' with 25 sacks cement  
3rd plug was set at 40' with 10 sacks cement

RECEIVED  
STATE CORPORATION COMMISSION  
MAR 23 1971  
CONSERVATION DIVISION  
Wichita, Kansas

(If additional description is necessary, use BACK of this sheet)

Name of Plugging Contractor Dreiling Oil, Inc.  
Address Victoria, Kansas 67671


STATE OF KANSAS, COUNTY OF ELLIS, ss.

I, Leo F. Dreiling, Pres. of Drlg. Contr. (employee of owner) (contractor) of the above-described well, being duly sworn on oath, says: That I have knowledge of the facts, statements, and matters herein contained and the log of the above described well as filed and that the same are true and correct. So help me, God.

(Signature) Leo F. Dreiling

LEO F. DREILING, ROUTE 2, VICTORIA, KANSAS 67671  
(Address)

SUBSCRIBED AND SWORN to before me this 20th day of March, 19 71



Patty Dreiling  
PATTY DREILING Notary Public.

My commission expires January 13, 1975

15-167-20462-00-00  
**DREILING OIL, INC.**

Victoria, Kansas 67671

**WELL LOG**

Company	Dreiling Oil, Inc. & Borell Route #2 Victoria, Kansas 67671	Sec. 11	Twp. 14	Rng. 11	
Farm	Pasek No. 1	Location	W/2 NW NW		
Total Depth	3385'	County	Russell		
Comm.	3-12-71	Comp.	3-18-71	Elevation:	1790' K. B.
Contractor	Dreiling Oil, Inc. Victoria, Kansas 67671			1787'	D. F.
				1785'	G. R.

Casing Record

Cement Record

Production:

312' - 8 5/8"

175 sacks cement

D & A

Figures Indicate Bottom of Formations


0'	40'	Surface Soil & Post Rock
40'	312'	Shale w/ Sand Streaks
312'	400'	Shale
400'	476'	Sand
476'	498'	Shale
498'	613'	Red Bed
613'	630'	Anhydrite
630'	645'	Anhydrite
645'	1365'	Shale
1365'	1665'	Shale w/Lime Streaks
1665'	1755'	Lime & Shale
1755'	1865'	Shale & Lime
1865'	1965'	Shale
1965'	2365'	Shale & Sand
2365'	2534'	Shale w/Lime Streaks
2534'	2587'	Lime
2587'	2690'	Lime
2690'	2810'	Lime
2810'	2905'	Lime & Shale
2905'	3017'	Kansas City
3017'	3080'	Lime
3080'	3183'	Lime
3183'	3258'	Lime
3258'	3325'	Lime
3325'	3385'	Lime
3385'	T. D.	

RECEIVED  
 LIME CORPORATION COMMISSION  
 MAR 23 1971  
 CONSERVATION DIVISION  
 Wichita, Kansas

STATE OF KANSAS)  
 )ss  
 COUNTY OF ELLIS)

I, Leo F. Dreiling, of Dreiling Oil, Inc., upon oath states that the above and foregoing is a true and correct copy from the Daily Drilling Report from the Pasek #1.

*Leo F. Dreiling*  
 \_\_\_\_\_  
 LEO F. DREILING



Subscribed and sworn to before me this 20th day of March, 1971.

*Patty Dreiling*  
 \_\_\_\_\_  
 PATTY DREILING NOTARY PUBLIC

My commission expires: January 13, 1975