

15-167-00671 } 00-00

STATE OF KANSAS
STATE CORPORATION COMMISSION

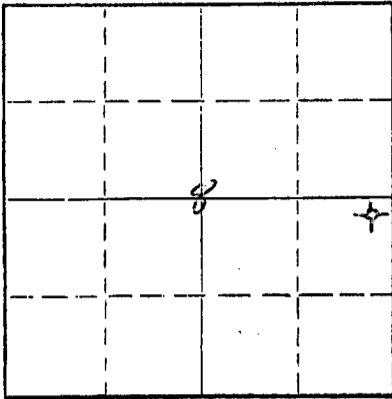
Form CP-4

Give All Information Completely
Make Required Affidavit
Mail or Deliver Report to:
Conservation Division
State Corporation Commission
211 No. Broadway
Wichita, Kansas

WELL PLUGGING RECORD

Russell County, Sec. 8 Twp. 14S Rge. 7E 11 (W)
Location as "NE/CNW/SW" or footage from lines NE NE SE
Lease Owner National Associated Petroleum Company
Lease Name Ester Reilly "A" Well No. 1
Office Address 502 Ritz Bldg., Tulsa, Oklahoma
Character of Well (completed as Oil, Gas or Dry Hole) Dry hole
Date well completed 7-23 19 63
Application for plugging filed 10-26 19 63
Application for plugging approved 7-23 (verbal) 19 63
Plugging commenced 7-23 19 63
Plugging completed 7-23 19 63
Reason for abandonment of well or producing formation Dry

NORTH



Locate well correctly on above
Section Plat

If a producing well is abandoned, date of last production --- 19 ---
Was permission obtained from the Conservation Division or its agents before plugging was commenced? yes

Name of Conservation Agent who supervised plugging of this well Donald Truan
Producing formation --- Depth to top --- Bottom --- Total Depth of Well 3241 Feet
Show depth and thickness of all water, oil and gas formations.

OIL, GAS OR WATER RECORDS

CASING RECORD

FORMATION	CONTENT	FROM	TO	SIZE	PUT IN	PULLED OUT
none				8 5/8"	412'	none

Describe in detail the manner in which the well was plugged, indicating where the mud fluid was placed and the method or methods used in introducing it into the hole. If cement or other plugs were used, state the character of same and depth placed, from --- feet to --- feet for each plug set.

Filled hole to 350' w/mud, set plug and 25 sacks
cement, Filled hole with mud to 40', set plug
and 10 sacks cement.
(2 sacks cement in Rathole.)

RECEIVED
STATE CORPORATION COMMISSION

OCT 29 1963
10-29-63

CONSERVATION DIVISION
Wichita, Kansas

(If additional description is necessary, use BACK of this sheet)


Name of Plugging Contractor Murfin Drilling Company
Address 617 Union Center Bldg., Wichita, Kansas

STATE OF OKLAHOMA, COUNTY OF TULSA, ss.
David A. Brierley (employee of owner) or (owner or operator) of the above-described

well, being first duly sworn on oath, says: That I have knowledge of the facts, statements, and matters herein contained and the log of the above-described well as filed and that the same are true and correct. So help me God. David A. Brierley

(Signature) David A. Brierley
502 Ritz Bldg., Tulsa, Oklahoma
(Address)

SUBSCRIBED AND SWORN to before me this 28 day of October, 19 63



My commission expires February 21, 1965
Maxine D. Provine Notary Public.

15-167-00671-00-00
WELL LOG

COMPANY **National Associates Petroleum Corp.**


SEC. **8** T. **14-S** R. **11-W**
 LOC. **NE NE SE**

FARM **Ester Riley** NO. **"A" #1**

RIG. NO. **11**
3240

TOTAL DEPTH **3240**
 COMM. **7-16-63** COMP. **7-23-63**

COUNTRY **Russell**
KANSAS



SHOT OR TREATED
 CONTRACTOR
 ISSUED

CASING

20 10
 15 8 **5/8" 412' w/200 sacks**
 12 6
 13 5

ELEVATION **1724 GR**

PRODUCTION **D & A**

FIGURES INDICATE BOTTOM OF FORMATIONS

90 Sand
 150 Sand & Shale
 370 Shale, Lime & Shells
 390 Sand
 412 Shale
 557 Red Bed
 590 Anhydrite
 1420 Shale & Shells
 1590 Lime & Shale
 1900 Lime
 2000 Lime & Shale
 2175 Shale & Lime
 2320 Lime & Shale
 2610 Shale & Lime
 2751 Lime
 2830 Lime & Shale
 3240 Lime
 2340 Rotary Total Depth

RECEIVED
 STATE CORPORATION COMMISSION


OCT 29 1963

CONSERVATION DIVISION
 Wichita, Kansas

State of **Kansas**
 County of **Sedgwick** } ss:

I, **Fred Murfin** of the **Murfin Drilling** Company

upon oath state that the above and foregoing is a true and correct copy of the log of the **Ester Riley "A" #1** well.



Subscribed and sworn to before me this **16th** day of **August** 19 **63**

Fred Murfin
Fred Murfin

Adela Mizener
 NOTARY PUBLIC

My Commission Expires **ADELA MIZENER, Notary Public**
 My commission expires November 5, 1966