

15-095-20646-0000

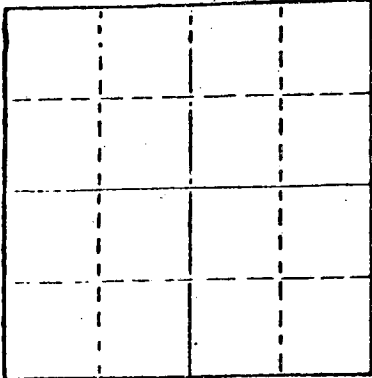
STATE OF KANSAS  
STATE CORPORATION COMMISSION

WELL PLUGGING RECORD

Give All Information Completely  
Make Required Affidavit  
Mail or Deliver Report to  
Conservation Division  
State Corporation Comm.  
245 North Water  
Wichita, KS 67202

Kingman County. Sec. 13 Twp. 28S Rge. 7W ~~XXXX~~  
Location as "NE/CNW 1/4 SW 1/4" or footage from lines \_\_\_\_\_  
C - NE/4

Lease Owner Keener Oil Company  
Lease Name A. E. Greenleaf Well No. 1  
Office Address 406 Natl. Bank of Tulsa Bldg., Tulsa  
Character of Well (Completed as Oil, Gas or Dry Hole) \_\_\_\_\_  
Dry Hole



Locate well correctly on above  
Section Plat

Date Well completed October 25, 1977  
Application for plugging filed Verbal Application 19 77  
Application for plugging approved Verbal Approval 19 77  
Plugging commenced October 25, 1977  
Plugging completed October 25, 1977  
Reason for abandonment of well or producing formation \_\_\_\_\_

If a producing well is abandoned, date of last production \_\_\_\_\_ 19 \_\_\_\_\_

Was permission obtained from the Conservation Division or its agents before plugging was commenced? Yes

Name of Conservation Agent who supervised plugging of this well Wm. T. Owen  
Producing formation \_\_\_\_\_ Depth to top \_\_\_\_\_ Bottom \_\_\_\_\_ Total Depth of Well 3925'  
Show depth and thickness of all water, oil and gas formations.

OIL, GAS OR WATER RECORDS

CASING RECORD

FORMATION	CONTENT	FROM	TO	SIZE	PUT IN	PULLED OUT
				8-5/8"	216'	None

Describe in detail the manner in which the well was plugged, indicating where the mud fluid was placed and the method or methods used in introducing it into the hold. If cement or other plugs were used, state the character of same and depth placed, from \_\_\_\_\_ feet to \_\_\_\_\_ feet for each plug set.

Filled hole with heavy rotary mud from 3925' ft. (Rotary Total Depth) to 216 ft. Set plug at 216 ft. and cemented with 35 sacks cement.  
Filled hole with heavy rotary mud from 216 ft. to 40 ft. Set solid plug at 40 ft. and cemented to cellar with 12 sacks cement, 3 sacks cement in rat hole.

Plugging operations accomplished utilizing Halliburton Oil Well Cementing Pump truck through 4-1/2 inch drill pipe.

RECEIVED  
STATE CORPORATION COMMISSION  
OCT 28 1977


(If additional description is necessary, use BACK of this sheet)

Name of Plugging Contractor Halliburton Services  
410 Union Center Building, Wichita, Kansas 67202

STATE OF Kansas COUNTY OF Sedgwick, ss.  
Dean Britting, Agent (~~and~~ ~~owner~~) ~~XXXXXXXXXXXXXXXXXXXX~~  
of the above-described well, being first duly sworn on oath, says: That I have knowledge of the facts, statements, and matters herein contained and the log of the above-described well as filed and that the same are true and correct. So help me God.

(Signature) Dean Britting  
200 No. Main, Wichita, Kansas 67202  
(Address)

SUBSCRIBED AND SWORN TO before me this 27th day of October, 19 77



Elsie Willison  
Notary Public.

My commission expires June 30, 1978


KANSAS GEOLOGICAL SOCIETY API # - 15-095-20,646-0000  
 KANSAS WELL LOG BUREAU - KANSAS WELL SAMPLE BUREAU  
 KANSAS GEOLOGICAL SOCIETY BUILDING  
 508 EAST MURDOCK - WICHITA, KANSAS

COMPANY **Keener Oil Company**  
 FARM **A. E. Greenleaf** NO. **1**

SEC. **13** T. **28S** R. **7W**  
 LOC. **C - NE/4**

TOTAL DEPTH **3925'**  
 COMM. **October 15, 1977** COMP. **October 25, 1977**  
 SHOT OR TREATED  
 CONTRACTOR **H-30, Inc.**  
 ISSUED **October 27, 1977**

COUNTY **Kingman**  
 KANSAS



CASING  
 20 10  
 15 8 -5/8" 216' cemented w/200 sxs cement ELEVATION **1542 KB**  
 12 6  
 13 5

FIGURES INDICATE BOTTOM OF FORMATIONS

- Red Bed and Shale** 960'
- Shale and Lime** 1030'
- Lime and Shale** 2830'
- Shale and Lime** 2960'
- Lime and Shale** 3580'
- Lime** 3770'
- Lime and Shale** 3917'
- Chert** 3925'
- Rotary Total Depth** 3925'

RECEIVED  
 STATE CORPORATION COMMISSION  
 OCT 28 1977  
 CONSERVATION DIVISION  
 Wichita, Kansas


I hereby certify the above and foregoing to be  
 a true and correct log of the above described  
 well as shown by the drilling reports.

H-30, INC.

*Dean Britting*  
 Dean Britting

State of Kansas }  
 County of Sedgwick } ss:

Subscribed and Sworn to before me a Notary  
 Public in and for said county and state



This 27th. day of October, 1977.

*Elsie Willison*  
 Elsie Willison - Notary Public

My Commission Expires:  
**June 30, 1978**