

15-051-01402-00-00

WELL PLUGGING RECORD

STATE OF KANSAS
STATE CORPORATION COMMISSION

Give All Information Completely
Make Required Affidavit
Mail or Deliver Report to:
Conservation Division
State Corporation Commission
800 Bittling Building
Wichita, Kansas

OR

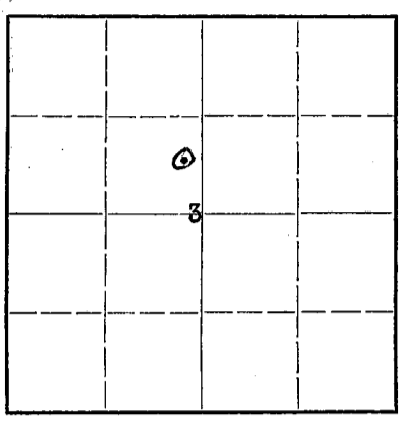
FORMATION PLUGGING RECORD

Strike out upper line
when reporting plugging
off formations.

Ellis County, Sec. 3 Twp. 14S Rge. (E) 16 (W)

Location as "NE $\frac{1}{4}$ NW $\frac{1}{4}$ SW $\frac{1}{4}$ " or footage from lines C E/2-SE/4-NW/4
Lease Owner Sohio Petroleum Company
Lease Name Herman Well No. 1
Office Address Box 609 Russell, Kansas
Character of Well (completed as Oil, Gas or Dry Hole) Dry Hole
Date well completed September 6 1946
Application for plugging filed September 6 1946
Application for plugging approved September 6 1946
Plugging commenced September 6 1946
Plugging completed September 6 1946
Reason for abandonment of well or producing formation Dry hole

NORTH



Locate well correctly on above
Section Plat

If a producing well is abandoned, date of last production Dry hole 19

Was permission obtained from the Conservation Division or its agents before plugging was commenced? Yes, by telephone from Mr. H. Kerr, Great Bend, Kansas

Name of Conservation Agent who supervised plugging of this well Herb Kerr
Producing formation None Depth to top Bottom Total Depth of Well 3508 Feet

Show depth and thickness of all water, oil and gas formations.


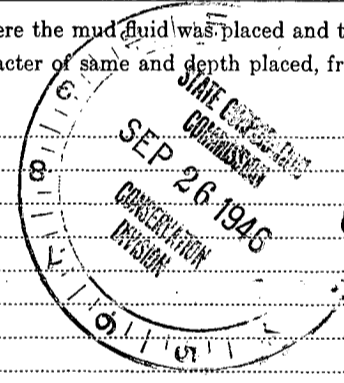
OIL, GAS OR WATER RECORDS

CASING RECORD

Formation	Content	From	To	Size	Put In	Pulled Out
No commercial oil or gas shows from top of hole to total depth				8 5/8"	1053'	None Cemented w/ 475 sacks cement


Describe in detail the manner in which the well was plugged, indicating where the mud fluid was placed and the method or methods used in introducing it into the hole. If cement or other plugs were used, state the character of same and depth placed, from feet to feet for each plug set.

Heavy mud 3508' to 350'
Cement 15 sacks 350' to 305'
Heavy mud 305' to 20'
Cement 20' to Base of Cellar
Clay to surface



(If additional description is necessary, use BACK of this sheet)

Correspondence regarding this well should be addressed to Sohio Petroleum Company
Address Box 609 Russell, Kansas



_____, COUNTY OF Russell, ss.
L. G. Manning (employee of owner) or (owner or operator) of the above-described well,
being first duly sworn on oath, says: That I have knowledge of the facts, statements, and matters herein contained and the log of the above-described well as filed and that the same are true and correct. So help me God.

(Signature) L. G. Manning
Box 609, Russell, Kansas (Address)

SUBSCRIBED AND SWORN to before me this 17th day of September 1946

My commission expires May 8, 1948.

Bernie J. Smith
Notary Public.

Well Log on Herman #1

Spudding date : 8-20-46
 Date Casing Set : --
 Date Completed : 9-5-46

Location:
 Section 3-14S-16W
 Ellis County, Kansas

Total Depth:
 3,510'

Sohio Petroleum

<u>From</u>	<u>To</u>	<u>Formation</u>	<u>Remarks</u>
0	520	Shale and shells	
520	685	Sand	
685	1030	Shale & Red Bed	Ran 7 Jts of 8-5/8" Spiral weld and 32 Jts 8-5/8" used casing; cemented with 475 sacks Howoo
1030	1040	Shale	
1040	1055	Anhydrite	
1055	1480	Shale and shells	
1480	1795	Shale and lime	
1795	1915	Sandy Lime	
1915	2005	Shale and lime	
2005	2100	Lime and shale	
2100	2115	Lime	
2115	2400	Lime	
2400	2630	Shale and lime	
2630	2760	Shale and shells	
2760	2825	Shale	
2825	2895	Shale	
2895	3020	Lime	
3020	3510	Lime	
3510		Total Depth	

Subscribed and sworn to before me
 this 16th day of September 1946..

[Signature]
 Notary Public

I certify the foregoing to be a true and
 correct copy of the original driller's
 log on Herman #1 well.

[Signature]

My Commission expires: 2-20-47

3 14 16W
 71 30