

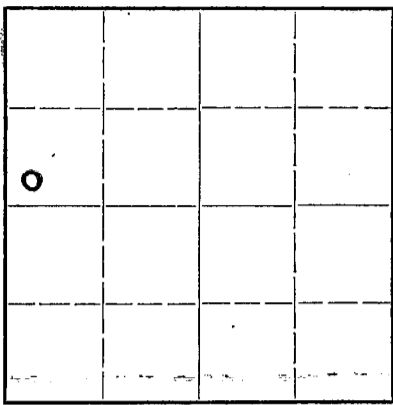
Give All Information Completely
Make Required Affidavit
Mail or Deliver Report to:
Conservation Division
State Corporation Commission
800 Bitting Building
Wichita, Kansas

OR

FORMATION PLUGGING RECORD

Strike out upper line
when reporting plug-
ging off formations.

NORTH



Locate well correctly on above
Section Plat

Location as "NE $\frac{1}{4}$ NW $\frac{1}{4}$ SW $\frac{1}{4}$ " or footage from lines SW $\frac{1}{2}$ SW $\frac{1}{4}$ NW $\frac{1}{2}$
 County. Sec. 1 Twp. 14 Rge. (E) 16 (W)
 Lease Owner Cinoil Inc.
 Lease Name H. Berens "A" Well No. 2
 Office Address 415 West 17th St. - Hays, Kansas
 Character of Well (completed as Oil, Gas or Dry Hole) Dry
 Date well completed 11/17 1945
 Application for plugging filed 11/17 1945
 Application for plugging approved 1945
 Plugging commenced 11/18 1945
 Plugging completed 11/18 1945
 Reason for abandonment of well or producing formation
 If a producing well is abandoned, date of last production 19
 Was permission obtained from the Conservation Division or its agents before plugging was com-
 menced? Yes

Name of Conservation Agent who supervised plugging of this well H. W. Kerr
 Producing formation Depth to top Bottom Total Depth of Well 3492 Feet
 Show depth and thickness of all water, oil and gas formations.

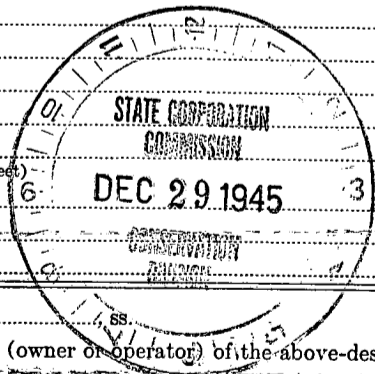

OIL, GAS OR WATER RECORDS

CASING RECORD

| Formation | Content | From | To | Size | Put In | Pulled Out |
|-----------|---------|------|----|--------|--------|------------|
| | | | | 10-3/4 | 1763 | None |
| | | | | | | |
| | | | | | | |
| | | | | | | |
| | | | | | | |
| | | | | | | |
| | | | | | | |

Describe in detail the manner in which the well was plugged, indicating where the mud fluid was placed and the method or methods used in introducing it into the hole. If cement or other plugs were used, state the character of same and depth placed, from feet to feet for each plug set.

Heavy mud to within 250 feet of top of hole, where a cement plug of 15 sacks of cement was set. Mud was then put into the hole to within 20 feet of the top and 10 sacks of cement placed in hole to top of surface pipe.




(If additional description is necessary, use BACK of this sheet)
 Correspondence regarding this well should be addressed to Cinoil Inc. 6
 Address 415 West 17th St. - Hays, Kansas

STATE OF Kansas COUNTY OF Ellis
 Cinoil, Inc. (employee of owner) or (owner or operator) of the above-described well,
 being first duly sworn on oath, says: That I have knowledge of the facts, statements, and matters herein contained and the log of the above-described well as filed and that the same are true and correct. So help me God.

(Signature) *[Handwritten Signature]*

(Address) Hays, Kansas 1945



SUBSCRIBED AND SWORN to before me this 28th day of December 1945
 My commission expires September 13, 1948

Mabel Basgall
 Notary Public

Well Log on H. Berens #1 #2-A

Spudding date : 10-28-45
 Date Casing set :
 Date Completed :

Location:
 Section 1, Twp 14-S, Rge 16-W
 Ellis County, Kansas.

Total Depth: 3,492'

Cincoil Incorporated

| <u>From</u> | <u>To</u> | <u>Formation</u> | <u>Remarks</u> |
|-------------|-------------|------------------|--|
| 0 | 9 | Cellar | |
| 9 | 20 | Soil | |
| 20 | 160 | Sand and shale | |
| 160 | 590 | Shale | |
| 590 | 680 | Sand | |
| 680 | 735 | Red Rock | |
| 735 | 1040 | Sand and shale | |
| 1040 | 1060 | Shale | |
| 1060 | 1070 | Anyhydrite | |
| 1070 | 1690 | Shale and shells | |
| 1690 | 1730 | Shale | |
| 1730 | 1772 | Lime | |
| 1772 | 1890 | Shale and shells | Ran 10-3/4" casing; cemented with 1000 sacks bulk cement |
| 1890 | 2035 | Shale | |
| 2035 | 2135 | Lime and shale | |
| 2135 | 2210 | Shale and lime | |
| 2210 | 2300 | Shale and lime | |
| 2300 | 2390 | Shale | |
| 2390 | 2465 | Shale | |
| 2465 | 2675 | Shale and shells | |
| 2675 | 2735 | Shale and lime | |
| 2735 | 2890 | Lime and shale | |
| 2890 | 2960 | Lime and shale | |
| 2960 | 3005 | lime | |
| 3005 | 3405 | Lime | |
| 3405 | 3445 | Lime and shale | |
| 3445 | 3485 | Lime and chert | |
| 3492 | Total Depth | | |


Subscribed and sworn to before me
 this 26th day of November 1945.

[Signature]
 Notary Public

My Commission expires:
9-19-48

I hereby certify the above and
 foregoing to be a true and correct
 copy of the original driller's
 log on H. Berens #1 well.

[Signature]



1 14 16W
 34 3