

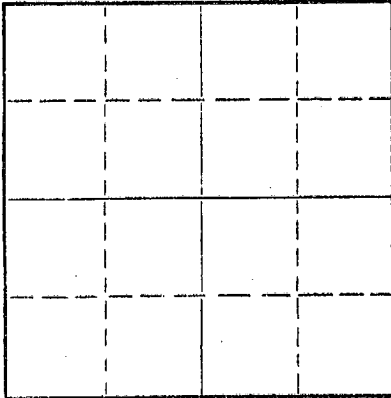
STATE OF KANSAS
STATE CORPORATION COMMISSION

Form CP-4

Give All Information Completely
Make Required Affidavit
Mail or Deliver Report to:
Conservation Division
State Corporation Commission
212 No. Market
Wichita, Kansas

WELL PLUGGING RECORD

NORTH



Locate well correctly on above
Section Plat

Ellis County. Sec. 1 Twp. 14S Rge. 16W (E) (W)

Location as "NE/CNW/SW" or footage from lines NW SW NE

Lease Owner Three G Oil, Inc.

Lease Name Schulte Well No. 1

Office Address 1101 Wichita Plaza, Wichita, Kansas

Character of Well (completed as Oil, Gas or Dry Hole) Dry Hole

Date well completed 1-6 19 69

Application for plugging filed 1-6 19 69

Application for plugging approved 1-6 19 69

Plugging commenced 1-6 19 69

Plugging completed 1-6 19 69

Reason for abandonment of well or producing formation Dry Hole

If a producing well is abandoned, date of last production 19

Was permission obtained from the Conservation Division or its agents before plugging was commenced? Yes

Name of Conservation Agent who supervised plugging of this well Leo Massey

Producing formation Depth to top Bottom Total Depth of Well 3420 Feet

Show depth and thickness of all water, oil and gas formations.


OIL, GAS OR WATER RECORDS

CASING RECORD

FORMATION	CONTENT	FROM	TO	SIZE	PUT IN	PULLED OUT
				8-5/8"	240'	-

Describe in detail the manner in which the well was plugged, indicating where the mud fluid was placed and the method or methods used in introducing it into the hole. If cement or other plugs were used, state the character of same and depth placed, from feet to feet for each plug set.

Mud to 450', plug, 50 sacks cement
Mud to 240', plug, 25 sacks cement
Mud to 40', plug, 10 sacks cement
Cementing by Sun Cementing Co.



(If additional description is necessary, use BACK of this sheet)

Name of Plugging Contractor
Address

STATE OF KANSAS COUNTY OF SEDGWICK, ss.


Don Gardner (employee of owner) or (owner) of the above-described

well, being first duly sworn on oath, says: That I have knowledge of the facts, statements, and matters herein contained and the log of the above-described well as filed and that the same are true and correct. So help me God.

(Signature) [Signature]
300 Schweiter Building, Wichita, Kansas
(Address)

SUBSCRIBED AND SWORN to before me this 6th day of January, 19 69

My commission expires December 14, 1969 [Signature] Notary Public.



RECEIVED
STATE CORPORATION COMMISSION
JAN 10 1969
CONSERVATION DIVISION
Wichita, Kansas

DRILLERS LOG

#1 SCHULTE
NW SW NE Section 1-14S-16W
Ellis County, Kansas

OPERATOR: Three G Oil, Inc.
1101 Wichita Plaza
Wichita, Kansas

CONTRACTOR: Dunne-Gardner Petroleum, Inc.
300 Schweiter Building
Wichita, Kansas

COMMENCED: December 28, 1968

COMPLETED: January 6, 1969

CASING RECORD: 8-5/8" @ 240' w/175 sacks

<u>FROM</u>	<u>TO</u>	<u>DESCRIPTION</u>
0	160	Clay, shale, sand, shells
160	240	Shale
240	485	Clay and shale
485	608	Sand
608	969	Red Bed, shale, shells
969	1008	Anhydrite
1008	1870	Shale and shells
1870	2010	Lime and shale
2010	2090	Broken lime
2090	2902	Lime and shale
2902	3053	Lime
3053	3134	Lime and shale
3134	3420	Lime
3420		Rotary Total Depth

STATE OF KANSAS)
) ss
COUNTY OF SEDGWICK)


I hereby certify that the above is a true and correct log to the best of my knowledge and belief.

DUNNE-GARDNER PETROLEUM, INC.


Don Gardner

Subscribed and sworn to before me this 9th day of January, 1969.

My commission expires:
December 14, 1969


Notary Public

