

15-025 20308-00-00


STATE OF KANSAS
STATE CORPORATION COMMISSION

WELL PLUGGING RECORD

Give All Information Completely
Make Required Affidavit
Mail or Deliver Report to
Conservation Division
State Corporation Comm.
245 North Water
Wichita, KS 67202

Clark County, Sec. 15 Twp. 32 Rge. 21 E/W
Location as "NE/CNW $\frac{1}{4}$ SW $\frac{1}{4}$ " or footage from lines
180' N NE SW SW

Lease Owner A. Scott Ritchie
Lease Name Stephens 'A' Well No. 1
Office Address 125 N. Market, Suite 950, Wichita 67202
Character of Well (Completed as Oil, Gas or Dry Hole)



Dry Hole
Date Well completed 7/14/79 19
Application for plugging filed 7/14/79 19
Application for plugging approved 7/14/79 19
Plugging commenced 7/14/79 19
Plugging completed 7/14/79 19
Reason for abandonment of well or producing formation

If a producing well is abandoned, date of last production 19

Was permission obtained from the Conservation Division or its agents before plugging was commenced? Yes

Name of Conservation Agent who supervised plugging of this well Clarence Thomas, Jr.
Producing formation Depth to top Bottom Total Depth of Well
Show depth and thickness of all water, oil and gas formations. 5310 RTD

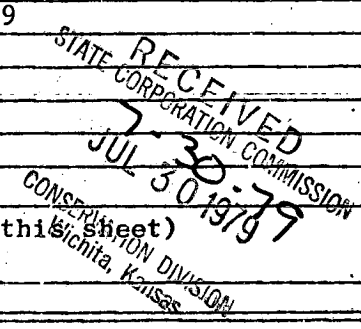
OIL, GAS OR WATER RECORDS

CASING RECORD

FORMATION	CONTENT	FROM	TO	SIZE	PUT IN	PULLED OUT
	Surface	0	653	8-5/8	yes	no

Describe in detail the manner in which the well was plugged, indicating where the mud fluid was placed and the method or methods used in introducing it into the hold. If cement or other plugs were used, state the character of same and depth placed, from feet to feet for each plug set.

1st plug at 700' with 60 sacks
Solid bridge @ 40' with 10 sacks
5 sacks in rathole
Job complete 7:30 a.m. 7/14/79



(If additional description is necessary, use BACK of this sheet)

Name of Plugging Contractor Slawson Drilling Company, Inc.

STATE OF Kansas COUNTY OF Sedgwick, ss.

James C. Remsberg, Slawson Drilling Company, Inc. (employee of owner) or (owner or operator) of the above-described well, being first duly sworn on oath, says: That I have knowledge of the facts, statements, and matters herein contained and the log of the above-described well as filed and that the same are true and correct. So help me God.


(Signature)

James C. Remsberg
James C. Remsberg
400 Douglas Building, Wichita 67202
(Address)

SUBSCRIBED AND SWORN TO before me this 25 day of July, 1979

Mary Lou Taylor
Mary Lou Taylor Notary Public.

My commission expires January 17, 1981



DRILLERS LOG

15-025-20308-0000

OPERATOR: A. Scott Ritchie
 Suite 950, 125 N. Market
 Wichita, Kansas 67202

LEASE: Stephens 'A' No. 1
 180' N NE SW SW Sec. 15-32S-21W
 Clark County, Kansas

CONTRACTOR: Slawson Drilling Company, Inc.
 200 Douglas Building
 Wichita, Kansas 67202

COMMENCED: 6/28/79

COMPLETED: 7/13/79

RTD: 5310'

SURFACE CASING: 8-5/8" set at 653' with 400 sx cement

CONDUCTOR PIPE: 80' of 16"

0' to 326' Shale & Sand
 326' to 357' Shale & Sand
 357' to 660' Shale (12 1/2" Surface Hole-660')
 660' to 1130' Sand & Shale
 1130' to 2790' Shale
 2790' to 4090' Shale & Lime
 4090' to 4325' Lime & Shale
 4325' to 5250' Shale & Lime
 5250' to 5310' Lime & Shale
 RTD-5310'

STATE OF KANSAS

COUNTY OF SEDGWICK

I, James C. Remsberg of the Slawson Drilling Company, Inc., hereby state the above is an accurate copy of the Stephens 'A' No. 1 log for A. Scott Ritchie.

James C. Remsberg
 James C. Remsberg

Subscribed and sworn to me
 this 25th day of July, 1979

Mary Lou Taylor
 Mary Lou Taylor, Notary

My commission expires January 17, 1981

