


STATE OF KANSAS  
STATE CORPORATION COMMISSION

WELL PLUGGING RECORD

Give All Information Completely  
Make Required Affidavit  
Mail or Deliver Report to:  
Conservation Division  
State Corporation Commission  
211 No. Broadway  
Wichita, Kansas

Greeley County, Sec. 6 Twp. 18S Rge. 39 ~~EX~~ (west)

NORTH



Locate well correctly on above  
Section Plat

Location as "NE/CNW/SW" or footage from lines 660 FWL; 1980 FSL NW SW  
Lease Owner Caulkins Oil Company  
Lease Name Brunswig Well No. 1  
Office Address 720 N. W. 50th St., Oklahoma City, Oklahoma  
Character of Well (completed as Oil, Gas or Dry Hole) Dry Hole  
Date well completed 5/25/56 1956  
Application for plugging filed May 23, 1956  
Application for plugging approved \* 1956  
Plugging commenced May 24, 1956  
Plugging completed May 25 1956  
Reason for abandonment of well or producing formation Dry Hole

If a producing well is abandoned, date of last production \_\_\_\_\_ 19\_\_\_\_  
Was permission obtained from the Conservation Division or its agents before plugging was commenced? Yes

Name of Conservation Agent who supervised plugging of this well Mr. Grader  
Producing formation \_\_\_\_\_ Depth to top \_\_\_\_\_ Bottom \_\_\_\_\_ Total Depth of Well 597 Feet  
Show depth and thickness of all water, oil and gas formations.

OIL, GAS OR WATER RECORDS

CASING RECORD

FORMATION	CONTENT	FROM	TO	SIZE	PUT IN	PULLED OUT
Water sands		0	450'	13 3/8"	504'	0"
Salt and anhydrite & sand zones		450'	2586	8 5/8	2596'	1058'

Describe in detail the manner in which the well was plugged, indicating where the mud fluid was placed and the method or methods used in introducing it into the hole. If cement or other plugs were used, state the character of same and depth placed, from \_\_\_\_\_ feet to \_\_\_\_\_ feet for each plug set.

Set cement plug 2504' to 2600' with 30 sacks cement by Halliburton pumping down drill pipe. Cut off 8 5/8" casing and spotted cement plug from surface to 45' by pumping cement down drill pipe with Halliburton pumps. Hole was filled with heavy rotary mud before cement plugs were spotted.


\* Telephone Approval given on May 24, 1956

(If additional description is necessary, use BACK of this sheet)

Name of Plugging Contractor The R. W. Rine Drilling Company  
Address 320 Central Building, Wichita, Kansas

STATE OF Oklahoma, COUNTY OF Oklahoma, ss.  
A. E. Holland (employee of owner) or ~~owner~~ of the above-described well, being first duly sworn on oath, says: That I have knowledge of the facts, statements, and matters herein contained and the log of the above-described well as filed and that the same are true and correct. So help me God.

(Signature) A. E. Holland  
720 N. W. 50th St., Oklahoma City, Oklahoma (Address)



SUBSCRIBED AND SWORN to before me this 29th day of May, 1956

1/12/60

Kathleen Johnson  
STATE CORPORATION COMMISSION Notary Public.

PLUGGING  
FILE SEC 6 T 18 R 39W  
BOOK PAGE 64 LINE 11

JUN 12 1956  
6-1-56  
CONSERVATION DIVISION  
Wichita, Kansas

15071-00017-0000

NW SW  
SEC. 6-18s-39w  
GREELEY COUNTY, KANSAS

BRUNSWIG WELL NO. 1

CONTRACTOR: THE R. W. RINE DRILLING Co.

STARTED: APRIL 24, 1956

COMPLETED: MAY 25, 1956

LOG

SURFACE SAND & CLAY	0' - 43'
SAND & SHALE	43' - 510'
SHALE & CHALK	510' - 750'
SHALE	750' - 1070'
SAND	1070' - 1119'
SHALE & PYRITE	1119' - 1247'
PYRITE, SAND & SHALE	1247' - 1478'
SHALE, RED BED & PYRITE	1478' - 1635'
SHALE, RED BED & ANHYDRITE	1635' - 1810'
SHALE & ANHYDRITE	1810' - 2550'
SHALE	2550' - 2566'
CIMARRON & ANHYDRITE	2566' - 2600'
RED BED & GYP	2600' - 2800'
LIME, SHALE & SAND	2800' - 2976'
LIME & SHALE	2976' - 3400'
LIME	3400' - 3530'
LIME & SHALE	3530' - 3670'
LIME	3670' - 3706'
LIME & SHALE	3706' - 3950'
LIME	3950' - 4040'
LIME & SHALE	4040' - 4885'
BLACK LIME	4885' - 4955'
LIME & SHALE	4955' - 5095'
LIME & SAND	5095' - 5150'
LIME, SHALE & SAND	5150' - 5190'
SAND, PYRITE & SHALE	5190' - 5230'
LIME	5230' - 5460'
LIME & CHERT	5460' - 5590'
LIME	5590' - 5880'
DOLIMITE & SHALE	5880' - 5906'
CHERT & LIME	5906' - 5920'

SYFO. @ 200' 3/4°, @ 500' 1°.  
 13-3/8" Csg. @ 502' w/500 sx.  
 SYFO. @ 700' 1-1/4°.  
 SYFO. @ 900' 3/4°  
 SYFO. @ 1200' 1/4°  
 SYFO. @ 1430' 1/4°  
 SYFO. @ 2350' 3/4°  
 SYFO. @ 2580' 3/4°  
 8-5/8" Csg. @ 2596' w/200 sx.  
 SYFO. @ 2970' 3/4°  
 SYFO. @ 3365' 3/4°  
 SYFO. @ 3700' 1-1/4°.  
 SYFO. @ 3910' 3/4°.  
 SYFO. @ 4100' 3/4°, @ 4235' 3/4°  
 SYFO. @ 4400' 3/4°, @ 4580' 1/2°  
 SYFO. @ 4690' 3/4°, @ 4830' 3/4°  
 SYFO. @ 4900' 3/4°, @ 4930' 3/4°  
 SYFO. @ 5100' 3/4°  
 SYFO. @ 5200' 3/4°  
 SYFO. @ 5250' 3/4°, @ 5300' 1/2°  
 SYFO. @ 5370' 1-1/2°  
 SYFO. @ 5475' 1-3/4°, @ 5500' 1 1/2°  
 SYFO. @ 5555' 1-1/4°  
 SYFO. @ 5600' 1-1/4°, @ 5740' 3/4°

T. D.

D & A

STATE OF KANSAS )  
COUNTY OF SEDGWICK) ss.

I, R. M. GREEN, DO HEREBY CERTIFY THAT THE ABOVE IS A TRUE AND ACCURATE LOG OF THE BRUNSWIG WELL No. 1, LOCATED NW SW, SECTION 6-18s-39w, GREELEY COUNTY, KANSAS.

**PLUGGING**  
 FILE SEC. 6 T. 18 R. 39w  
 BOOK PAGE 64 LINE 11

**RECEIVED**  
STATE CORPORATION COMMISSION

JUN 8X 1956


*R. M. Green*  
ASS'T. SECRETARY AND TREASURER

CONTINUED ON FOLLOWING PAGE

CONSERVATION DIVISION  
Wichita, Kansas

(AFFIDAVIT CONTINUED)

SUBSCRIBED TO AND SWORN BEFORE ME THIS 4TH. DAY OF JUNE, 1956.



*John E. Baker*  
NOTARY PUBLIC

MY COMMISSION EXPIRES: 6/14/58

**RECEIVED**  
STATE CORPORATION COMMISSION  
JUN 8X 1956  
CONSERVATION DIVISION  
Wichita, Kansas

**PLUGGING**  
FILE SEC. 6 T. 18 R. 39w  
BOOK PAGE 64 LINE 11