

STATE OF KANSAS  
STATE CORPORATION COMMISSION  
200 Colorado Derby Building  
Wichita, Kansas 67202

WELL PLUGGING RECORD  
K.A.R.-82-3-117

API NUMBER 15-167-22,363 ~~00-00~~

LEASE NAME J. W. Schmitt

WELL NUMBER 1

SPOT LOCATION 100' E of  
NE-NE-NW

SEC. 21 TWP. 14S RGE. 15 XXXXX(W)

COUNTY Russell

Date Well Completed 5-16-84

Plugging Commenced 5-16-84

Plugging Completed 5-16-84

TYPE OR PRINT  
NOTICE: Fill out completely  
and return to Cons. Div.  
office within 30 days.

LEASE OPERATOR ESP Development, Inc.

ADDRESS c/o Lewis Eulert, Paradise, KS 67658

PHONE # (913) 998-4413 OPERATORS LICENSE NO. 6194

Character of Well D & A  
(Oil, Gas, D&A, SWD, Input, Water Supply Well)

Did you notify the KCC/KDHE Joint District Office prior to plugging this well? Yes

Which KCC/KDHE Joint Office did you notify? District #6

Is ACO-1 filed? No If not, is well log attached? Yes

Producing formation Depth to top bottom T.D. 3370' (RTD)

Show depth and thickness of all water, oil and gas formations.

OIL, GAS OR WATER RECORDS

CASING RECORD

Formation	Content	From	To	Size	Put in	Pulled out
		-0-	259'	8 5/8"	259'	-0-

Describe in detail the manner in which the well was plugged, indicating where the mud fluid was placed and the method or methods used in introducing it into the hole. If cement or other plugs were used state, the character of same and depth placed, from feet to feet each set.

Mud laden fluid 3370' - 3300' 10 sks cement @ 40'  
25 sks cement @ 3300' 10 sks cement @ Rathole  
25 sks cement @ 913'  
80 sks cement @ 570'  
50 sks cement @ 270'

(If additional description is necessary, use BACK of this form.)

Name of Plugging Contractor Emphasis Oil Operations License No. 750

Address P. O. Box 506, Russell, KS 67665

STATE OF KANSAS COUNTY OF RUSSELL, ss.

Joe K. Branum

(employee of operator) or

(operator) of above-described well, being first duly sworn on oath, says: That I have knowledge of the facts, statements, and matters herein contained and the log of the above-described well as filed that the same are true and correct, so help me God.

DENISE S. REYNOLDS  
NOTARY PUBLIC  
STATE OF KANSAS  
My Appointment Expires:

2-13-85

(Signature)

(Address)

P. O. Box 506  
Russell, KS 67665

SUBSCRIBED AND SWORN TO before me this 21st day of May, 1984

Denise S. Reynolds  
Notary Public

My Commission expires: 2-13-85

## EMPHASIS OIL OPERATIONS

P. O. BOX 506  
RUSSELL, KS 67665

DRILLERS LOG

OPERATOR: ESP Development, Inc.  
c/o Lewis Eulert  
Paradise, KS 67658

CONTRACTOR: Emphasis Oil Operations  
P. O. Box 506  
Russell, KS 67665

LEASE: J. W. Schmitt WELL: #1

LOCATION: 100' E of NE NE NW  
Section 21-14S-15W  
Russell, County, KS

ROTARY TOTAL DEPTH: 3370'

ELEVATION:

COMMENCED: 5-10-84

COMPLETION: 5-16-84

CASING: 8 5/8" @ 259' with 165 sks cement

STATUS: Dry Hole


DEPTHS & FORMATIONS

(All measurements from K.B.)

Top Soil & Sand	40'	Shale	2406'
Sand & Shale	911'	Shale & Lime	2875'
Anhydrite	948'	Lime & Shale	3151'
Sand & Shale	1884'	Lime (RTD)	3370'

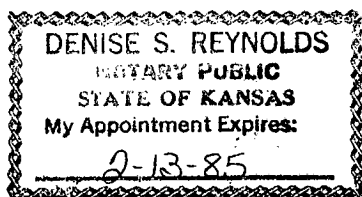
STATE OF KANSAS. )  
                          ) ss:  
COUNTY OF RUSSELL)


Joe K. Branum, of Emphasis Oil Operations, states that the above and foregoing is a true and correct log of the above captioned well to the best of his knowledge.

  
Joe K. Branum

Subscribed and sworn to before me this 21st day of May, 1984.

My Commission Expires: February 13, 1985.



  
Denise S. Reynolds, Notary Public

RECEIVED  
STATE CORPORATION COMMISSION

MAY 22 1984

CONSERVATION DIVISION  
Wichita, Kansas