

15-109-20001-00-00

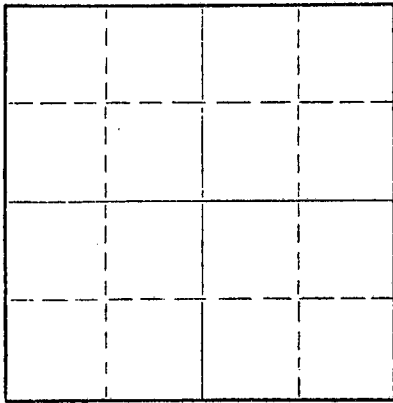
STATE OF KANSAS  
STATE CORPORATION COMMISSION

Form CP-4

Give All Information Completely  
Make Required Affidavit  
Mail or Deliver Report to:  
Conservation Division  
State Corporation Commission  
212 No. Market  
Wichita, Kansas

WELL PLUGGING RECORD

NORTH



Locate well correctly on above  
Section Plat

Logan County. Sec. 15 Twp. 14 Rge. 32 (E)W (W)  
Location as "NE/CNW/SW" or footage from lines NW SW SE  
Lease Owner National Associates Petroleum Co.  
Lease Name R. H. Steele #1 Trust Well No. 1  
Office Address 4th Floor Petroleum Bldg., Tulsa, Oklahoma 74100  
Character of Well (completed as Oil, Gas or Dry Hole) Dry Hole  
Date well completed 5-6 19 68  
Application for plugging filed 5-6 19 68  
Application for plugging approved 5-6 19 68  
Plugging commenced 5-6 19 68  
Plugging completed 5-6 19 68  
Reason for abandonment of well or producing formation Dry Hole

If a producing well is abandoned, date of last production 19  
Was permission obtained from the Conservation Division or its agents before plugging was commenced? Yes

Name of Conservation Agent who supervised plugging of this well Bill Nichols  
Producing formation Depth to top Bottom Total Depth of Well Feet  
Show depth and thickness of all water, oil and gas formations.


OIL, GAS OR WATER RECORDS

CASING RECORD

FORMATION	CONTENT	FROM	TO	SIZE	PUT IN	PULLED OUT
Surface Pipe				8 5/8"	152'	

Describe in detail the manner in which the well was plugged, indicating where the mud fluid was placed and the method or methods used in introducing it into the hole. If cement or other plugs were used, state the character of same and depth placed, from feet to feet for each plug set.

1st. plug was set at 825' with 70 sacks cement, 6% gel  
2nd. plug was set at 180' with 20 sacks cement  
3rd. plug was set at 40' with 10 sacks cement  
Cementing to bottom of cellar



(If additional description is necessary, use BACK of this sheet)

Name of Plugging Contractor L. J. Dreiling & Sons, Inc.  
Address Route 2, Victoria, Kansas 67671

STATE OF KANSAS, COUNTY OF ELLIS, ss.  
I, Leo F. Dreiling (employee of owner) or (owner/producer) of the above-described well, being first duly sworn on oath, says: That I have knowledge of the facts, statements, and matters herein contained and the log of the above-described well as filed and that the same are true and correct. So help me God.

(Signature) Leo F. Dreiling  
LEO F. DREILING, ROUTE 2, VICTORIA, KANSAS 67671  
(Address)

Subscribed AND SWORN to before me this 7th day of May, 19 68



Joseph A. Hess  
JOSEPH A. HESS Notary Public.

L. J. DREILING and SONS, Inc.  
VICTORIA, KANSAS

WELL LOG


Company	National Associated Petroleum Co. 4th Floor Petroleum Bldg. Tulsa, Oklahoma 74100	Sec. 15	Twp. 14	Rng. 32
Farm	R. H. Steel Trust No. 1	Location	NW SW SE	
Total Depth	4965'	County	Logan	
Comm.	4-23-68 Comp. 5-6-68	Elevation:	2720' K.B.	2717' D. F.
Contractor	L. J. Dreiling & Sons, Inc. Route 2 Victoria, Kansas 67671		2715' G. R.	
	Casing Record	Cement Record	Production: D & A	
	152' - 8 5/8"	90 sacks cement		

Figures Indicate Bottom of Formations

0'	40'	Surface Soil
40'	85'	Post Rock
85'	152'	Shale
152'	1084'	Shale & Gyp
1084'	1110'	Shale & Gyp
1110'	1146'	Shale & Sand
1146'	1640'	Shale, Gyp and Redbed
1640'	1864'	Redbed
1864'	1943'	Sand
1943'	2169'	Redbed & Shale
2169'	2206'	Anhy.
2206'	2212'	Anhy.
2212'	2384'	Shale & Redbed
2384'	2533'	Shale & Lime
2533'	2770'	Shale & Lime
2770'	2925'	Lime & Chert
2925'	3098'	Lime & Chert
3098'	3235'	Lime
3235'	3368'	Lime
3368'	3410'	Lime & Shale & some Chalk.
3410'	3427'	Some Chalk
3427'	3489'	Lime
3489'	3565'	Shale & Chalk
3565'	3560'	Lime
3560'	3649'	Lime & Chalk Streaks
3649'	3785'	Lime
3785'	3895'	Lime
3895'	3950'	Lime & Shale
3950'	4022'	Lime
4022'	4145'	Lime
4145'	4207'	Lime
4207'	4284'	Lime
4284'	4325'	Lime
4325'	4666'	Lime
4666'	4690'	Lime & Chert
4690'	4850'	Lime & Chert
4850'	4896'	Lime & Dolo
4896'	4955'	Lime & Chalk
4955'	4965'	Lime
4965'	T.D.	

RECEIVED  
STATE CORPORATION COMMISSION  
MAY 8 1968  
CONSERVATION DIVISION  
Wichita, Kansas

STATE OF KANSAS)



I, Leo F. Dreiling, of the L. J. Dreiling & Sons, Inc., upon oath states that the above and foregoing is a true and correct copy from the Daily Drilling Report from your R. H. Steele #1 Trust.

*Leo F. Dreiling*  
LEO F. DREILING

Subscribed and sworn to before me this 7th day of May 1968.

*Joseph A. Hess*  
JOSEPH A. HESS NOTARY PUBLIC

My commission expires: September 19, 1970