

STATE OF KANSAS
STATE CORPORATION COMMISSION

Give All Information Completely
Make Required Affidavit
Mail or Deliver Report to:
Conservation Division
State Corporation Commission
800 Bitting Building
Wichita, Kansas

15-109-00014-00-00
WELL PLUGGING RECORD

Logan County, Sec. 8 Twp. 14 Rge. 35 (E) W (W)

Location as "NE/CNW/SW" or footage from lines NE NE SE

Lease Owner Wycoff Brothers Oil Co., Et Al

Lease Name Uhland Well No. 1

Office Address Oakley, Kansas

Character of Well (completed as Oil, Gas or Dry Hole) Dry Hole

Date well completed Oct. 11 19 56

Application for plugging filed Oct. 11 19 56

Application for plugging approved Oct. 11 19 56

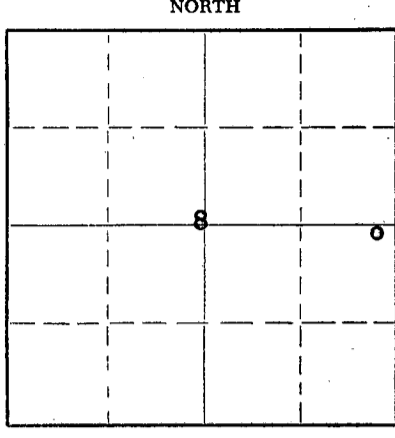
Plugging commenced Oct. 11 19 56

Plugging completed Oct. 11 19 56

Reason for abandonment of well or producing formation No commercial showing of gas or oil.

If a producing well is abandoned, date of last production -- 19 --

Was permission obtained from the Conservation Division or its agents before plugging was commenced? Yes



Locate well correctly on above Section Plat

Name of Conservation Agent who supervised plugging of this well Eldon Petty

Producing formation None Depth to top -- Bottom ---- Total Depth of Well 4935 Feet

Show depth and thickness of all water, oil and gas formations.

OIL, GAS OR WATER RECORDS

CASING RECORD

FORMATION	CONTENT	FROM	TO	SIZE	PUT IN	PULLED OUT
				8 5/8 "	95 '	None

Describe in detail the manner in which the well was plugged, indicating where the mud fluid was placed and the method or methods used in introducing it into the hole. If cement or other plugs were used, state the character of same and depth placed, from 95 feet to 35 feet for each plug set.

Set plug at 95 ft. with 15 sax in bottom of surface pipe -- 10 sax cement at top with 1/2 sax hulls on each plug.

Mud up to bottom plug -- mud between the plugs.

RECEIVED
STATE CORPORATION COMMISSION
OCT 23 1956
10-23-56
CONSERVATION DIVISION
Wichita, Kansas

(If additional description is necessary, use BACK of this sheet)

Name of Plugging Contractor Johnie S. Carter
Address 406 C. A. Johnson Bldg., Denver, Colorado


STATE OF Kansas, COUNTY OF Logan, ss.
Richard A. Wycoff (employee of owner) or (owner or operator) of the above-described

well, being first duly sworn on oath, says: That I have knowledge of the facts, statements, and matters herein contained and the log of the above-described well as filed and that the same are true and correct. So help me God.

(Signature) Richard A. Wycoff
Oakley, Kansas (Address)

SUBSCRIBED AND SWORN to before me this 20th day of October, 19 56

E. C. Brubach
Notary Public.



PLUGGING
FILE SEC. 8 T. 14 R. 35N
BOOK PAGE 107 LINE 32


#1 UHLAND

Company: Wycoff Brothers Oil Company
 Contractor: Johnie S. Carter
 Commenced: September 20, 1956
 Completed: October 11, 1956
 F. D. 4935'
 Init. Prod. D & A

Location: C NE/4 NE/4 SE/4
 Sec. 8-14S-35W,
 LOGAN COUNTY, KANSAS
 Elevation:
 Casing: 8- 5/8" - 93' cemented
 w. 80 sacks

Figures Indicate Bottoms of Formations:

Depth	Formation
0 - 50	Yellow Clay
50 - 95	Blue Shale
95 - 560	Shale & Shells
560 - 1225	Shale Bentonite
1225 - 1325	Shale, Stk Sand
1325 - 1585	Sand & Stk Shale
1585 - 1720	Lime Streaks
1720 - 1945	Sand streaks
1945 - 2260	Anhydrite
2260 - 2340	Anhydrite & Red Shale
2340 - 2390	Shale
2390 - 2403	Lime
2403 - 2510	Shale & anhydrite
2510 - 2590	Shale
2590 - 2620	Lime
2620 - 2665	Sand
2665 - 2960	Lime & Shale
2960 - 2985	Shale
2985 - 3085	Rgd Bed & Shale
3085 - 3195	Rgd Shale & Lime
3195 - 3330	Sandy Shale & Lime
3330 - 3415	Sandy - Red Shale
3415 - 3490	Lime
3490 - 3630	Shale & Lime
3630 - 3690	Lime
3690 - 3791	Lime & Shale
3791 - 3970	Lime
3970 - 4030	Lime & Shale
4030 - 4082	Lime & Shale
4082 - 4103	Lime
4103 - 4150	Shale & Lime
4150 - 4248	Lime & Chert
4248 - 4365	Lime
4365 - 4389	Shale & Lime
4389 - 4557	Lime
4557 - 4579	Cherty Lime
4579 - 4613	Lime
4613 - 4634	Lime & Chert
4634 - 4710	Lime & Shale
4710 - 4834	Lime & Chert
4834 - 4864	Lime & Sandy Shale
4864 - 4888	Shaley Conglomerate
4888 - 4899	Mississippi Lime, Cherty Shale
4899 - 4935	Mississippi Cherty Lime
4935	R.T.D.



We hereby certify the above and foregoing to be a true and correct copy of the Log on the #1 Umland, located in the Center of the NE/4 NE/4 SE/4 of Section 8, Township 14 South, Range 35 West, Logan County, Kansas.

JOHNIE S. CARTER DRILLING COMPANY

Johnie S. Carter

Subscribed and sworn to before me this 18th day of October, 1956.

Fred Prosser
 Notary Public

My Commission expires August 10, 1958.