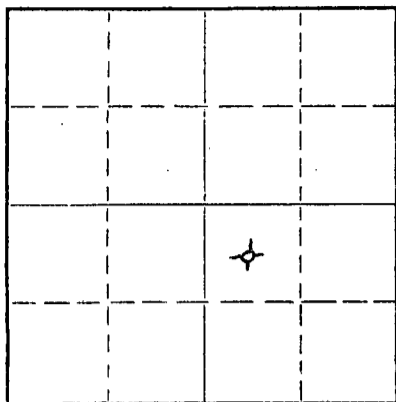


STATE OF KANSAS
STATE CORPORATION COMMISSION

Give All Information Completely
Make Required Affidavit
Mail or Deliver Report to:
Conservation Division
State Corporation Commission
212 North Market, Insurance Bldg.
Wichita, Kansas

15-109-00005-00-00
WELL PLUGGING RECORD

NORTH



Locate well correctly on above
Section Plat

Logan County, Sec. 12 Twp. 14S Rge. ~~33~~ 33 (W)
Location as "NE/CNW/SW" or footage from lines C NW/4 SE/4
Lease Owner Glenn W. Peel Drilling Co.
Lease Name Briggs Well No. 1
Office Address R. R. #3, Box 144B, Wichita 20, Kansas
Character of Well (completed as Oil, Gas or Dry Hole) Dry Hole
Date well completed 12-8 19 60
Application for plugging filed 12-8 19 60
Application for plugging approved 12-8 19 60
Plugging commenced 12-8 19 60
Plugging completed 12-8 19 60
Reason for abandonment of well or producing formation Dry Hole

If a producing well is abandoned, date of last production 19
Was permission obtained from the Conservation Division or its agents before plugging was commenced? Yes

Name of Conservation Agent who supervised plugging of this well Gilbert P. Leiker
Producing formation _____ Depth to top _____ Bottom _____ Total Depth of Well 4507 Feet
Show depth and thickness of all water, oil and gas formations.

OIL, GAS OR WATER RECORDS

CASING RECORD

FORMATION	CONTENT	FROM	TO	SIZE	PUT IN	PULLED OUT
		0	163'	8 5/8"	163'	None

Describe in detail the manner in which the well was plugged, indicating where the mud fluid was placed and the method or methods used in introducing it into the hole. If cement or other plugs were used, state the character of same and depth placed, from _____ feet to _____ feet for each plug set.

From 4507' to 161 1/2' - Heavy Rotary Mud
" 161 1/2' to 160' - Wooden Plug
" 160' to 98' - 20 sacks cement
" 98' to 41 1/2' - Heavy Rotary Mud
" 41 1/2' to 40' - Wooden Plug
" 40' to 6' - 10 sacks cement & 1/2 sack hulls
" 6' to surface - Cellar.

RECEIVED
STATE CORPORATION COMMISSION

DEC 15 1960 12-15-60

CONSERVATION DIVISION
Wichita, Kansas


(If additional description is necessary, use BACK of this sheet)

Name of Plugging Contractor _____
Address _____

STATE OF KANSAS, COUNTY OF SEDGWICK, ss.
William Herbert (employee of owner) or (owner or operator) of the above-described well, being first duly sworn on oath, says: That I have knowledge of the facts, statements, and matters herein contained and the log of the above-described well as filed and that the same are true and correct. So help me God.

(Signature) William Herbert
R. R. #3, Box 144B, Wichita 20, Kansas
(Address)

SUBSCRIBED AND SWORN to before me this 14th day of December, 19 60



March 4, 1962.

William M. Herbert
Notary Public.

DRILLER'S LOG

Company: Glenn W. Peel Drilling Co.

Location: CNW/4 SE/4
Sec. 12, Twp. 14S, Rge. 33W,

Farm: Briggs Well No. 1

County: Logan,
Kansas

Total Depth: 4507'

Comm.: 11-23-60 Comp.: 12-8-60

Elevation:

Contractor: Glenn W. Peel Drilling Co.

Production: Dry

Casing: 8 5/8" @ 163' cem.

Figures below indicate bottom of formation

Surface clay & sand	0 -	30'
Shale		1200
Shale & shells		1590
Shale w/anhydrite streaks		1625
Shale		1975
Shale & shells		2225
Anhydrite		2255
Shale		2400
Shale & red bed		2565
Shale w/lime streaks		2725
Shale		2840
Lime		2905
Shale & Lime		3125
Lime		3220
Lime & shale		3420
Lime		3500
Lime w/shale streaks		3670
Lime		4070
Lime & shale		4145
Lime		4230
Lime & chert		4255
Lime		4330
Lime & shale		4410
Lime & sand		4444
Mississippi lime		4507
Total Depth		4507


RECEIVED
STATE CORPORATION COMMISSION

DEC 15 1960

CONSERVATION DIVISION
Wichita, Kansas

This is to certify that the above information is to the best of my knowledge true and correct.

GLENN W. PEEL DRILLING COMPANY



BY: *W. Herbert*

SUBSCRIBED AND SWORN TO before me this 14th day of December, 1960.

My Commission expires March 4, 1962.

Marjorie M. Herbert
Notary Public