

STATE OF KANSAS
STATE CORPORATION COMMISSION

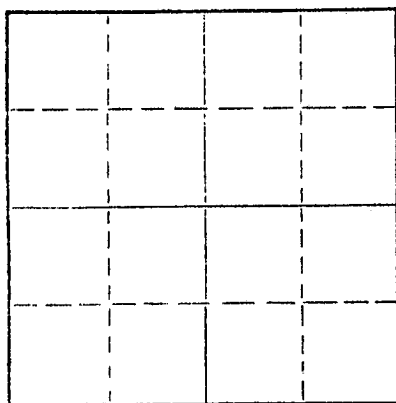
Form CP-4

Give All Information Completely
Make Required Affidavit
Mail or Deliver Report to:
Conservation Division
State Corporation Commission
212 No. Market
Wichita, Kansas 67202

WELL PLUGGING RECORD

Gove County, Sec. 15 Twp. 14 Rge. 27 (E) (W) X

Location as "NE/CNW/SE/SW" or footage from lines C/NW/NW
Lease Owner Chief Drlg. Co., Inc.
Lease Name R. Long Well No. 2
Office Address 905 Century Plaza Wichita, Kansas 67202
Character of Well (completed as Oil, Gas or Dry Hole)
Date well completed 19
Application for plugging filed 19
Application for plugging approved 19
Plugging commenced 10-13-71 19
Plugging completed 11-3-71 19
Reason for abandonment of well or producing formation Depleted



Locate well correctly on above Section Plat

If a producing well is abandoned, date of last production 19
Was permission obtained from the Conservation Division or its agents before plugging was commenced? Yes

Name of Conservation Agent who supervised plugging of this well W. L. Nichols
Producing formation Depth to top Bottom Total Depth of Well 4415 Feet
Show depth and thickness of all water, oil and gas formations.


OIL, GAS OR WATER RECORDS

CASING RECORD

FORMATION	CONTENT	FROM	TO	SIZE	PUT IN	PULLED OUT
				8 5/8	273	None
				5 1/2	4415	3294.45'

Describe in detail the manner in which the well was plugged, indicating where the mud fluid was placed and the method or methods used in introducing it into the hole. If cement or other plugs were used, state the character of same and depth placed, from feet to feet for each plug set.


Sanded to 4275' and dumped 5 sacks cement. Shot pipe at 3900', 3700', 3500', 3400' and 3310'. Pulled a total of 101 jts. of pipe. Squeezed well with 5 sacks hulls, 25 sacks gel and 100 sacks cement.



(If additional description is necessary, use BACK of this sheet)

Name of Plugging Contractor Rockhold Engineering, Inc.
Address Box 698 Great Bend, Kansas 67530

STATE OF Kansas COUNTY OF Barton, ss.
James W. Rockhold (employee of owner) or (owner or operator) of the above-described well, being first duly sworn on oath, says: That I have knowledge of the facts, statements, and matters herein contained and the log of the above-described well as filed and that the same are true and correct. So help me God.



(Signature) James W. Rockhold
Box 698 Great Bend, Kansas 67530 (Address)

Subscribed AND SWORN TO before me this 8th day of November, 19 71

My commission expires September 30, 1975 Cathy Miller Notary Public.

STENCILED

KANSAS GEOLOGICAL SOCIETY
KANSAS WELL LOG BUREAU - KANSAS WELL SAMPLE BUREAU
KANSAS GEOLOGICAL SOCIETY BUILDING
508 EAST MURDOCK - WICHITA, KANSAS

ORIGINAL

15-063-20022-00-00

SEC. 15 T. 14 R. 27W
LOG. C NW NW

Vertical grid on the left side of the page.

Vertical grid on the right side of the page.

MAR 23 1968
FARM
GETTY OIL
R. Long
NO. 2

TOTAL DEPTH 4415'
COMM. 1-13-68
SHOT OR TREATED
CONTRACTOR Red Tiger Drlg.
ISSUED 3-23-68
COMP. 1-24-68

COUNTY Gove
KANSAS

RECEIVED
STATE CORPORATION COMMISSION
OCT 4 1971
CONSERVATION DIVISION
Wichita, Kansas

Grid for well location: 36 sections by 6 rows.

CASING
20 10
15 8 5/8" 273' cem w/ 235 sx
12 6
13 5 1/2" 4415' cem w/ 75 sx

ELEVATION 2489' KB
PRODUCTION 21 BOPD PLUS 91% W/
MISS 4302-16 4332-35

FIGURES INDICATE BOTTOM OF FORMATIONS

Sod	0	60	TOPS: LOG
Shale	60	285	Lansing 3712
Shale & Shells	285	1378	Fort Scott 4210
Anhydrite (Blaine)	1378	1450	Mississippi
Shale & Sand	1450	1936	Dolomite 4302
Anhydrite	1936	1977	
Shale & Shells	1977	2360	
Shale & Lime	2360	3885	
Lime	3885	4290	
Cherty Lime	4290	4301	
Lime	4301	4115	

I certify that this is a true and correct copy of the above log to the best of my knowledge.

RED TIGER DRILLING COMPANY

Maxine V. Starr
Maxine V. Starr

Subscribed and sworn to before me this 26th day of January, 1968.

Betty M. Maloney
Notary Public

My Commission Expires:
3-22-71