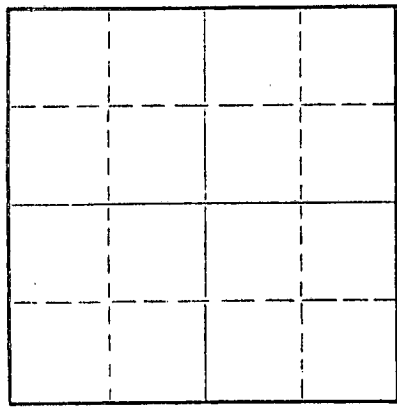


STATE OF KANSAS
STATE CORPORATION COMMISSION

WELL PLUGGING RECORD

Give All Information Completely
Make Required Affidavit
Mail or Deliver Report to:
Conservation Division
State Corporation Commission
212 No. Market
Wichita, Kansas

NORTH



Locate well correctly on above Section Plat

Gove County, Sec 14 Twp. 14S Rge. 27W (E) (W) Location as "NE/CNW/SW" or footage from lines 1980' S of NL & 660' E of WL
Lease Owner Tidewater Oil Company
Lease Name F. Rhodes Well No. 2
Office Address P. O. Box 752, Drumright, Oklahoma
Character of Well (completed as Oil, Gas or Dry Hole) D & A
Date well completed August 6 1967
Application for plugging filed August 6 1967
Application for plugging approved August 6 1967
Plugging commenced August 6 1967
Plugging completed August 6 1967
Reason for abandonment of well or producing formation D & A

If a producing well is abandoned, date of last production _____ 19____
Was permission obtained from the Conservation Division or its agents before plugging was commenced? Yes

Name of Conservation Agent who supervised plugging of this well W. L. Nichols
Producing formation _____ Depth to top _____ Bottom _____ Total Depth of Well 4421 Feet
Show depth and thickness of all water, oil and gas formations.

OIL, GAS OR WATER RECORDS				CASING RECORD		
FORMATION	CONTENT	FROM	TO	SIZE	PUT IN	PULLED OUT
				8 5/8"	256.48'	- 0 -

Describe in detail the manner in which the well was plugged, indicating where the mud fluid was placed and the method or methods used in introducing it into the hole. If cement or other plugs were used, state the character of same and depth placed, from _____ feet to _____ feet for each plug set.

Cemented w/110 sx from 1670 through 1346. Cemented w/25 sx 300' to 226'. 10' sx-40 to 0. 5 sx in rathole.


RECEIVED
STATE CORPORATION COMMISSION
AUG 15 1967
08-15-67
CONSERVATION DIVISION
Wichita, Kansas

(If additional description is necessary, use BACK of this sheet)
Name of Plugging Contractor Red Tiger Drilling Company
Address Box 173, Russell, Kansas

STATE OF KANSAS, COUNTY OF SEDGWICK, ss.
Maxine V. Starr (employee of owner) or ~~owner~~ of the above-described well, being first duly sworn on oath, says: That I have knowledge of the facts, statements, and matters herein contained and the log of the above-described well as filed and that the same are true and correct. So help me God.

(Signature) Maxine V. Starr
1720 Wichita Plaza, Wichita, Kansas
(Address)

SUBSCRIBED AND SWORN to before me this 10th day of August, 1967



My commission expires 6-12-68
Helen S. Johnson
Notary Public.

15-063-20010-00-00

DRILLERS LOG

Rhodes No. 2

CASING RECORD: 8 5/8" @ 256.48' w/200 sx cement

COMPANY: Tidewater Oil Co.

CONTRACTOR: Red Tiger Drilling Co.

COMMENCED: July 15, 1967

COMPLETED: August 6, 1967

DESCRIPTION: 1980' S of NL & 660' E of WL 14-14S-27W Gove County, Kansas

ELEVATION:

TOTAL DEPTH: 4421'

<u>FORMATION</u>	<u>FROM</u>	<u>TO</u>	<u>REMARKS</u>
Clay	0	40	
Shale	40	940	
Shale & Sand	940	1391	
Blane Anhydrite	1391	1418	
Shale	1418	1520	
Sand	1520	1700	
Red Bed & Shale	1700	1946	
Anhydrite	1946	1985	
Shale & Shells	1985	2315	
Shale & Lime	2315	3935	
Lime	3935	4000	
Lime & Shale	4000	4371	
Lime	4371	4421	


RECEIVED
STATE CORPORATION COMMISSION
AUG 15 1967
CONSERVATION DIVISION
Wichita, Kansas

I certify that this is a true and correct copy of the above log to the best of my knowledge.

RED TIGER DRILLING COMPANY

Maxine V. Starr
Maxine V. Starr

Subscribed and sworn to before me this 10th day of August, 1967.



Helen L. Johnson
Notary Public

6-12-68