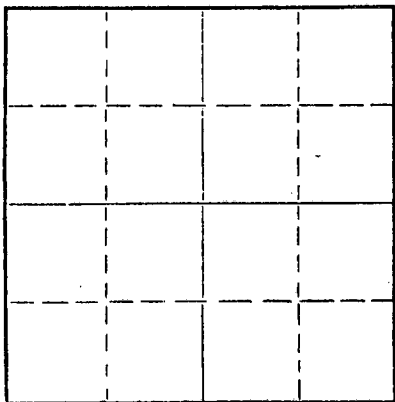


WELL PLUGGING RECORD

Give All Information Completely
Make Required Affidavit
Mail or Deliver Report to:
Conservation Division
State Corporation Commission
212 North Market, Insurance Bldg.
Wichita, Kansas

NORTH



Locate well correctly on above
Section Plat

Gove County. Sec. 14 Twp. 14 Rge. 27W (E) (W)
Location as "NE/CNW/SW" or footage from lines SE NW NE
Lease Owner Tomlinson Oil Co., Inc.
Lease Name Rhoades Well No. 1
Office Address Suite 1030, 200 W. Douglas, Wichita, Kansas
Character of Well (completed as Oil, Gas or Dry Hole) D&A
Date well completed April 4 19 73
Application for plugging filed 19
Application for plugging approved 19
Plugging commenced 19
Plugging completed 11:30 a.m. April 4 19 73
Reason for abandonment of well or producing formation

If a producing well is abandoned, date of last production 19
Was permission obtained from the Conservation Division or its agents before plugging was commenced? yes

Name of Conservation Agent who supervised plugging of this well W. L. Nichols, Morland, Kansas
Producing formation Depth to top Bottom Total Depth of Well 4390 Feet
Show depth and thickness of all water, oil and gas formations.

OIL, GAS OR WATER RECORDS

CASING RECORD

FORMATION	CONTENT	FROM	TO	SIZE	PUT IN	PULLED OUT

Describe in detail the manner in which the well was plugged, indicating where the mud fluid was placed and the method or methods used in introducing it into the hole. If cement or other plugs were used, state the character of same and depth placed, from feet to feet for each plug set.

Plug #1 950' 110 sx cement
Plug #2 275' 30 sx cement
Plug #3 40' 10 sx cement
Completed 11:30 a.m., April 4, 1973
W. L. Nichols, State Plugger

RECEIVED
STATE CORPORATION COMMISSION
MAY 15 1973
CONSERVATION DIVISION
Wichita, Kansas

(If additional description is necessary, use BACK of this sheet)

Name of Plugging Contractor John O. Farmer, Inc.
Address Box 352, Russell, Kansas 67665


STATE OF KANSAS, COUNTY OF RUSSELL, ss.
John O. Farmer (employee of owner) or (owner or operator) of the above-described well, being first duly sworn on oath, says: That I have knowledge of the facts, statements, and matters herein contained and the log of the above-described well as filed and that the same are true and correct. So help me God.

(Signature) John O. Farmer President
Box 352, Russell, Kansas 67665 (Address)

SUBSCRIBED AND SWORN to before me this 5th day of April, 19 73

My commission expires February 15, 1975

Helen Carlson
Helen Carlson Notary Public.



DRILLERS LOG

RHOADES #1

CASING RECORD:	OPERATOR:	Tomlinson Oil Co.	DESCRIPTION:
Set 253' 8-5/8" W/175 sx cement	CONTRACTOR:	John O. Farmer, Inc.	SE NW NE Sec. 14-14S-27W Gove County, Kansas
TOTAL DEPTH: 4390'	COMMENCED:	March 18, 1973	
	COMPLETED:	April 4, 1973	

RECEIVED
STATE CORPORATION COMMISSION

MAY 15 1973

CONSERVATION DIVISION
Wichita, Kansas


FORMATION	FROM	TO
Surface	0	253
Shale & Shells	253	630
Shale	630	800
Shale & Sand	800	1560
Sand	1560	1770
Shale & Redbed	1770	1920
Shale & Shells	1920	1977
Anhydrite	1977	2014
Shale	2014	2100
Shale & Shells	2100	2470
Shale	2470	2600
Shale & Lime	2600	3790
Lime	3790	4145
Lime & Shale	4145	4265
Lime	4265	4325
Lime & Shale	4325	4390

I certify that this is a true and correct copy of the above log to the best of my knowledge.

JOHN O. FARMER, INC.

By John O. Farmer
President

Subscribed and sworn to before me this 5th day of April, 1973.



Helen Carlson
Helen Carlson

My commission expires:
February 15, 1975