

15-063-20068-00-00

69

STATE OF KANSAS
STATE CORPORATION COMMISSION

Form CP-4

Give All Information Completely
Make Required Affidavit
Mail or Deliver Report to:
Conservation Division
State Corporation Commission
212 No. Market
Wichita, Kansas 67202

WELL PLUGGING RECORD

Gove County, Sec. 13 Twp. 14S Rge. ~~26~~ 27 (W)

Location as "NE/CNW/SW" or footage from lines C NE SW

Lease Owner Pickrell Drilling Company

Lease Name Balzerick "B" Well No. 1

Office Address 705 Fourth National Bank Bldg., Wichita, Kansas 67202

Character of Well (completed as Oil, Gas or Dry Hole) Dry Hole

Date well completed May 26 19 71

Application for plugging filed May 26 19 71

Application for plugging approved May 26 19 71

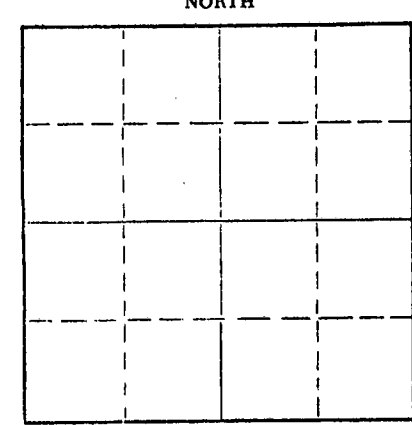
Plugging commenced May 26 19 71

Plugging completed May 26 19 71

Reason for abandonment of well or producing formation Dry Hole

If a producing well is abandoned, date of last production 19

Was permission obtained from the Conservation Division or its agents before plugging was commenced? Yes



Locate well correctly on above Section Plat

Name of Conservation Agent who supervised plugging of this well W. L. Nichols

Producing formation _____ Depth to top _____ Bottom _____ Total Depth of Well 4375 Feet

Show depth and thickness of all water, oil and gas formations.

OIL, GAS OR WATER RECORDS

CASING RECORD

FORMATION	CONTENT	FROM	TO	SIZE	PUT IN	PULLED OUT
				8-5/8"	272'	None

Describe in detail the manner in which the well was plugged, indicating where the mud fluid was placed and the method or methods used in introducing it into the hole. If cement or other plugs were used, state the character of same and depth placed, from _____ feet to _____ feet for each plug set.

Bottom plug @ 1000' w/100 sacks, plug @ 300' w/25 sacks,
top plug @ 40' w/10 sacks cement.


RECEIVED
STATE CORPORATION COMMISSION
JUN 3 1971
CONSERVATION DIVISION
Wichita, Kansas

(If additional description is necessary, use BACK of this sheet)

Name of Plugging Contractor Pickrell Drilling Company
Address 705 Fourth National Bank Building, Wichita, Kansas 67202

STATE OF Kansas, COUNTY OF Sedgwick, ss.
C. W. Sebitts (employee of owner) or (owner or operator) of the above-described well, being first duly sworn on oath, says: That I have knowledge of the facts, statements, and matters herein contained and the log of the above-described well as filed and that the same are true and correct. So help me God.

(Signature) C. W. Sebitts
705 Fourth National Bank Bldg., Wichita, Kansas
(Address)



Subscribed and sworn to before me this 1st day of June, 19 71

My commission expires January 19, 1973

Esther Lamone
Notary Public.

ROTARY DRILLING LOG

OP

15-063-20068-00-00

COMPANY: Pickrell Drilling Company
705 Fourth National Bank Building
Wichita, Kansas 67202

Rotary Drilling Commenced 5/15/71

Rotary Drilling Completed 5/25/71

LOCATION: Balzerick "B" No. 1, C NE SW Sec. 13-14S-27W,
Gove County, Kansas

CONTRACTOR: **PICKRELL DRILLING COMPANY**
Wichita, Kansas

CASING RECORD: Run 7 Jts. 8-5/8" surface casing set @ 272' K.B. Cemented w/150
sacks. Completed 5:45 P.M. Circulated.

No oil string run. D & A, Plugged down 2:20 A.M. May 26, 1971.

LOG

(Figures indicate bottom of formation — measurements from top of rotary bushing.)

50	Clay			
270	Shale & Shells		C.F.S.	
930	Shale	3710		3980
1386	Shale - Shells	3740		4000
1420	Blain	3825		4257
1480	Shale - Shells	3835		4335
1720	Sand - Shale	3852		4350
1850	Shale - Shells	3910		4365
1951	Shale	3920		4375
1998	Anhydrite	3940		
2185	Shale & Shells & Red Beds	3970		
2450	Lime & Shale			
2680	Lime			
2885	Lime & Shale			
3195	Lime		S. L. M.	
3691	Lime & Shale	Board	3691.47	
3835	Lime	Strap	3690.46	
3885	Lime - Chert		1.01 Difference	
4035	Lime			
4120	Lime & Shale		Slope Tests	
4295	Lime		2000	
4335	Cherty Lime		2500	
4375	Lime, RTD		3000	
			3500	
			4000	

RECEIVED
STATE CORPORATION COMMISSION
JUN 3 1971
CONSERVATION DIVISION
Wichita, Kansas

The undersigned, C. W. Sebitts, Attorney-in-Fact for PICKRELL DRILLING COMPANY, hereby certifies in behalf of said Company, that the above is a true and correct log of the formation encountered in drilling the above well as reflected by the Daily Drilling Reports.


PICKRELL DRILLING COMPANY
By C. W. Sebitts Attorney-in-Fact

STATE OF KANSAS }
COUNTY OF SEDGWICK } ss.:

On this 1st day of June, 19 71, before me the undersigned, a Notary Public, in and for

the County and State aforesaid, personally appeared C. W. Sebitts, to me known to be the identical person who subscribed the name of PICKRELL DRILLING COMPANY to the foregoing instrument as its Attorney-in-Fact and acknowledged to me that he executed the same as his free and voluntary act and deed, and as the free and voluntary act and deed of such company, for the uses and purposes therein set forth.

Given under my hand and seal of office the day and year last above written.



My commission expires: Jan. 19, 1973

Esther Lamone
Notary Public