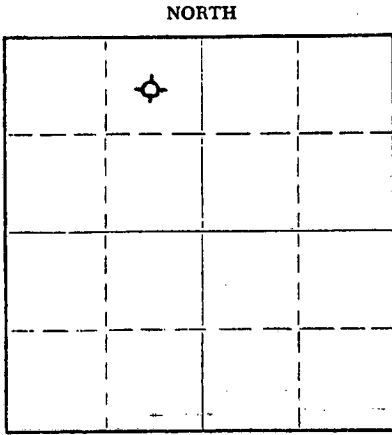


Give All Information Completely
Make Required Affidavit
Mail or Deliver Report to:
Conservation Division
State Corporation Commission
211 No. Broadway
Wichita, Kansas

WELL PLUGGING RECORD

Gove County, Sec. 11 Twp. 14S Rge. 27W (E) (W)

Location as "NE/CNW/SW" or footage from lines C NE/4 NW/4
Lease Owner Walters Drilling Co.
Lease Name MITCHELL-GREGG Well No. 1
Office Address 510 Orpheum Building, Wichita, Kansas
Character of Well (completed as Oil, Gas or Dry Hole) Dry Hole
Date well completed April 18th, 1963 19 63
Application for plugging filed April 18th 19 63
Application for plugging approved April 18th 19 63
Plugging commenced April 18th 19 63
Plugging completed April 18th 19 63
Reason for abandonment of well or producing formation _____



Locate well correctly on above Section Plat

If a producing well is abandoned, date of last production _____ 19 _____
Was permission obtained from the Conservation Division or its agents before plugging was commenced? Yes, verbal approval

Name of Conservation Agent who supervised plugging of this well W. L. Nichols, Moreland, Kansas
Producing formation Mississippian Depth to top _____ Bottom _____ Total Depth of Well 4455 Feet
Show depth and thickness of all water, oil and gas formations.

OIL, GAS OR WATER RECORDS

CASING RECORD

FORMATION	CONTENT	FROM	TO	SIZE	PUT IN	PULLED OUT
				8-5/8"	178	-0-

Describe in detail the manner in which the well was plugged, indicating where the mud fluid was placed and the method or methods used in introducing it into the hole. If cement or other plugs were used, state the character of same and depth placed, from _____ feet to _____ feet for each plug set.

Set bottom plug @ 660' with 20 sacks cement.
Set second plug @ 180' with hulls and 20 sacks cement.
Set top plug @ 40' with 10 sacks cement.
Job complete @ 8:30 p.m.

RECEIVED
STATE CORPORATION COMMISSION

APR 25 1963

CONSERVATION DIVISION
Wichita, Kansas

(If additional description is necessary, use BACK of this sheet)

Name of Plugging Contractor Walters Drilling Co.
Address 510 Orpheum Building, Wichita, Kansas

STATE OF KANSAS, COUNTY OF Sedgwick, ss. Robert F. Walters

(owner or operator) or (owner or operator) of the above-described well, being first duly sworn on oath, says: That I have knowledge of the facts, statements, and matters herein contained and the log of the above described well as filed and that the same are true and correct. So help me God.

(Signature) Robert F. Walters
ROBERT F. WALTERS, Partner
510 Orpheum Building, Wichita, Kansas
(Address)

Subscribed and sworn to before me this 23rd day of April, 1963

January 11th, 1967

Velma L. Deines
Velma L. Deines Notary Public.



MITCHELL-GREGG #1

LOCATION:	C NE/4 NW/4 Section 11-14S-27W Gove County, Kansas	DATE SPUDDED: 4-8-63
OPERATOR:	Walters Drilling Co.	ROTARY COMPLETION: 4-18-63
CONTRACTOR:	Walters Drilling Co.	ELEVATION: 2541 GL 2543 DF 2546 KB
SURFACE CASING:	8-5/8" @ 178' w/90 sacks cement	
OIL STRING:	None	

L O G
(Figures indicate bottom of formation)

Soil & Shale	0-180'
Shale & Shells	735'
Sand	795'
Shale, Shells, & Sand streaks	1100'
Shale & Shells	1464'
B. Lime	1500'
Shale & Sand	1790'
Shale & Shells	2017'
Anhydrite	2055'
Shale & Shells	2500'
Shale & Lime	2835'
Brk. Lime	2950'
Lime & Shale	3815'
Lime	3940'
Lime & Shale	4002'
Lime	4055'
Lime & Shale	4328'
Lime	4335'
Lime & Shale	4405'
Lime	4455'
Total Depth	4455'

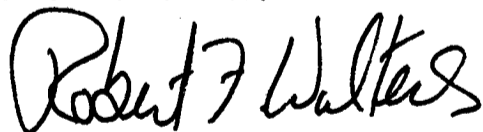
RECEIVED
STATE CORPORATION COMMISSION


APR 25 1963

CONSERVATION DIVISION
Wichita, Kansas


The undersigned, Robert F. Walters, hereby certifies that the above log is a true and correct log of the formations encountered in drilling the above noted well as reflected by the Daily Drilling Reports.

WALTERS DRILLING CO.

By 
ROBERT F. WALTERS, Partner



Subscribed and sworn to before me
this 23rd day of April, 1963.


Deines, Notary Public

My commission expires January 11th, 1967.