


15-063-00085-00-00

STATE OF KANSAS
STATE CORPORATION COMMISSION

Give All Information Completely
Make Required Affidavit
Mail or Deliver Report to:
Conservation Division
State Corporation Commission
111 No. Broadway
Wichita, Kansas

WELL PLUGGING RECORD

NORTH



Locate well correctly on above
Section Plat

GOVE County. Sec. 8 Twp. 14S Rge. 27W (X) W (W)
Location as "NE/CNW/SW" or footage from lines C-NW, NW
Lease Owner TIDEWATER OIL COMPANY
Lease Name ADAMS Well No. 1
Office Address 1101 HALES BLDG., OKLAHOMA CITY, OKLAHOMA
Character of Well (completed as Oil, Gas or Dry Hole) DRY HOLE
Date well completed MARCH 27, 19 62
Application for plugging filed MARCH 27, 19 62
Application for plugging approved MARCH 27, 19 62
Plugging commenced MARCH 27, 19 62
Plugging completed MARCH 27, 19 62
Reason for abandonment of well or producing formation No productible zone.

If a producing well is abandoned, date of last production 19____
Was permission obtained from the Conservation Division or its agents before plugging was commenced? Yes

Name of Conservation Agent who supervised plugging of this well Mr. Eldon Petty
Producing formation _____ Depth to top _____ Bottom _____ Total Depth of Well 4697' Feet
Show depth and thickness of all water, oil and gas formations.

OIL, GAS OR WATER RECORDS

CASING RECORD

FORMATION	CONTENT	FROM	TO	SIZE	PUT IN	PULLED OUT
			370'	8-5/8"		

Describe in detail the manner in which the well was plugged, indicating where the mud fluid was placed and the method or methods used in introducing it into the hole. If cement or other plugs were used, state the character of same and depth placed, from _____ feet to _____ feet for each plug set.

Gunned up pits forming heavy mud, filled hole up to 374', pushed wooden plug to 374' and capped with 35 sx. cement. Filled hole up to 35' w/ heavy mud, pushed wooden plug & 1 sx. hulls to 35', capped with 15 sx. cement up to base of well cellar.

RECEIVED
STATE CORPORATION COMMISSION
APR 18 1962
CONSERVATION DIVISION
Wichita, Kansas
04-18-62

(If additional description is necessary, use BACK of this sheet)

Name of Plugging Contractor GARVEY DRILLING COMPANY
Address ROUTE #2, GREAT BEND, KANSAS

STATE OF KANSAS COUNTY OF BARTON, ss.
VERNE A. MORRIS (employee of owner) of the above-described well, being first duly sworn on oath, says: That I have knowledge of the facts, statements, and matters herein contained and the log of the above-described well as filed and that the same are true and correct. So help me God.

(Signature) Verne A. Morris
ROUTE #2, GREAT BEND, KANSAS
(Address)

SUBSCRIBED AND SWORN TO before me this 5th day of April, 1962

My commission expires November 12, 1962

Notary Public

WELL LOG

15-063-00085-00-00

COMPANY **TIDEWATER OIL COMPANY**

SEC. 8 T. 14S R. 27W

FARM **ADAMS** NO. 1

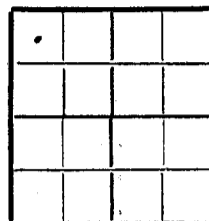
LOC. **C-NW, NW**

TOTAL DEPTH **4697'**

COUNTY **GOVE CO., KANSAS**

COMM. **March 5, 1962** COMP. **March 27, 1962**

CONTRACTOR **GARVEY DRILLING COMPANY**



CASING **8-5/8" @ 370' w/300 sax.**

ELEVATION

PRODUCTION **D & A**

FIGURES INDICATE BOTTOM OF FORMATIONS

160	Clay & Post rock
530	Shale
1320	Shale & sand
1530	Shale
1650	Red bed & sand
1810	Sand
2020	Shale & red bed
2052	Anhydrite
2550	Shale & shells
2635	Shale & broken lime
2700	Lime & shale
2833	Shale & lime
3750	Lime & shale
4480	Lime
4500	Chert
4697	Lime
4697	T. D.

RECEIVED
STATE CONSERVATION COMMISSION

APR 12 1962

CONSERVATION DIVISION
Wichita, Kansas


State of KANSAS }
County of BARTON } ss

I, VERNE A. MORRIS of GARVEY DRILLING COMPANY

upon oath state the above and foregoing is a true and correct copy of the log of the #1 ADAMS well.

Subscribed and sworn to before me this 5th day of April 1962

My Commission Expires: November 12, 1962



Verne A. Morris

Brantley
NOTARY PUBLIC