

15-169-20120-00-00

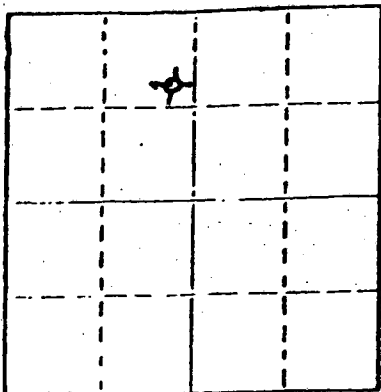
STATE OF KANSAS
STATE CORPORATION COMMISSION

WELL PLUGGING RECORD

Give All Information Completely
Make Required Affidavit
Mail or Deliver Report to
Conservation Division
State Corporation Comm.
245 North Water
Wichita, KS 67202

Saline County, Sec. 22 Twp. 14S Rge. 2W E/A
Location as "NE/CNW $\frac{1}{4}$ /SW $\frac{1}{4}$ " or footage from lines
SE NE NW

Lease Owner F & M Oil Company
Lease Name Thelander Well No. #1
Office Address 422 Union Center, Wichita, Kansas
Character of Well (Completed as Oil, Gas or Dry Hole)
Dry Hole



Locate well correctly on above
Section Plot

Date Well completed February 10, 1981 19
Application for plugging filed February 10, 1981 19
Application for plugging approved February 10, 1981 19
Plugging commenced February 10, 1981 19
Plugging completed February 10, 1981 19
Reason for abandonment of well or producing formation
Dry Hole

If a producing well is abandoned, date of last production
N/A 19

Was permission obtained from the Conservation Division or
its agents before plugging was commenced? Yes

Name of Conservation Agent who supervised plugging of this well Gil Tolman
Producing formation _____ Depth to top _____ Bottom _____ Total Depth of Well 3410'
Show depth and thickness of all water, oil and gas formations.

OIL, GAS OR WATER RECORDS

CASING RECORD

FORMATION	CONTENT	FROM	TO	SIZE	PUT IN	PULLED OUT
Sand				8 5/8"	249'	none

Describe in detail the manner in which the well was plugged, indicating where the mud fluid
was placed and the method or methods used in introducing it into the hold. If cement or other
plugs were used, state the character of same and depth placed, from _____ feet to
_____ feet for each plug set.

50 SX	300'					
10SSX	40'					
5 SX	RH					
50 - 50 PAZ	4% gel					

RECEIVED
STATE CORPORATION COMMISSION

FEB 17 1981

CONSERVATION DIVISION
Wichita, Kansas

02-17-1981

(If additional description is necessary, use BACK of this sheet)

Name of Plugging Contractor Service Company


STATE OF Kansas COUNTY OF Sedgwick, ss.
Paul A. Seymour, Jr. (employee of owner) or (owner or operator
of the above-described well, being first duly sworn on oath, says: That I have knowledge of
the facts, statements, and matters herein contained and the log of the above-described well
as filed and that the same are true and correct. So help me God.

(Signature) Paul A. Seymour, Jr.
Paul A. Seymour, Jr., Box 8287 - Munger Station
(Address) Wichita, Ks. 67208

SUBSCRIBED AND SWORN TO before me this 12th day of February, 19 81

LaDonna F. Landrum
LaDonna F. Landrum Notary Public.

My commission expires August 18, 1984



15-169-20120-00-00

BIG SPRINGS DRILLING, INC.

P.O. BOX 8287
MUNGER STATION
WICHITA, KANSAS 67208

SUITE 29 • 400 NORTH WOODLAWN • (316) 681-1732

Febraury 12, 1981

DRILLERS LOG

RE: Thelander #1
SE NE NW
Sec. 22 Twp 14S Rg 2W
Saline County, Kansas

OPERATOR: F. & M. Oil Company, Inc.
CONTRACTOR: Big Springs Drilling, Inc.
COMMENCED: February 2, 1981
COMPLETED: February 10, 1981


Surface Pipe: 249' of 8 5/8" w/175 SX Common 2% gel 3% cc1

0	249'	Red Bed
249'	460'	Shale & Lime
460'	735'	Shale
735'	1150'	Lime & Shale
1150'	1555'	Shale
1555'	2085'	Shale & Lime
2085'	2392'	Lime
2392'	2495'	Lime & Shale
2495'	3117'	Lime
3117'	3177'	Lime & Shale
3177'	3410'	Lime
3410'		RTD

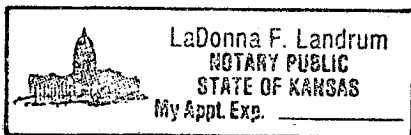
RECEIVED
STATE CORPORATION COMMISSION
FEB 17 1981
02-17-1981
CONSERVATION DIVISION
Wichita, Kansas

We certify that the above and foregoing is a true and correct copy of the log on the Thelander #1 located in Saline County, Kansas.

Big Springs Drilling, Inc.


Paul A. Seymour, Jr.

Subscribed and sworn to before me this 12th day of February, 1981.




LaDonna F. Landrum Notary Public

My Commission Expires: August 18, 1984