

STATE OF KANSAS  
STATE CORPORATION COMMISSION

WELL PLUGGING RECORD

Give All Information Completely  
Make Required Affidavit  
Mail or Deliver Report to  
Conservation Division  
State Corporation Comm.  
245 North Water  
Wichita, KS 67202

Saline County. Sec. 22 Twp. 14s Rge. 2W E/W  
Location as "NE/CNW/SW" or footage from lines  
C NE SW

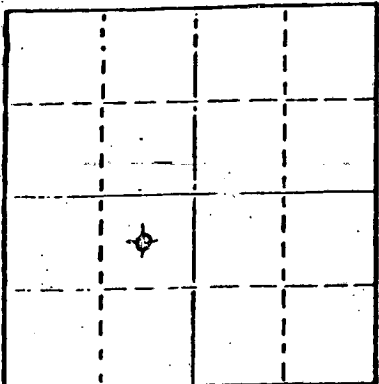
Lease Owner Patton Oil Company  
Lease Name Thelander #1 Well No. #1  
Office Address #200-5660 S. Syracuse Cr. Englewood, Colorado  
Character of Well (Completed as Oil, Gas or Dry Hole)  
Dry Hole

Date Well completed 2-19-81 19  
Application for plugging filed 2-19-81 19  
Application for plugging approved 2-19-81 19  
Plugging commenced 2-19-81 19  
Plugging completed 2-19-81 19  
Reason for abandonment of well or producing formation  
Dry Dry Hole

If a producing well is abandoned, date of last production  
N/A 19

Was permission obtained from the Conservation Division or  
its agents before plugging was commenced? Yes

Name of Conservation Agent who supervised plugging of this well Gil Toman  
Producing formation Depth to top Bottom Total Depth of Well 3402'  
Show depth and thickness of all water, oil and gas formations.



OIL, GAS OR WATER RECORDS

CASING RECORD

FORMATION	CONTENT	FROM	TO	SIZE	PUT IN	PULLED OUT
Sand				8 5/8"	225'	None

Describe in detail the manner in which the well was plugged, indicating where the mud fluid was placed and the method or methods used in introducing it into the hold. If cement or other plugs were used, state the character of same and depth placed, from feet to feet for each plug set.

40 sx 300'  
10 sx 40'  
5 sx RH

50 - 50 PAZ 6% gel

RECEIVED  
02-25-1981  
FEB 25 1981  
STATE CORPORATION COMMISSION  
Wichita, Kansas

(If additional description is necessary, use BACK of this sheet)

Name of Plugging Contractor Service Company

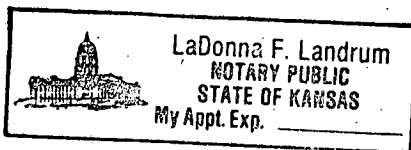
STATE OF Kansas COUNTY OF Sedgwick, ss.  
Paul A. Seymour, Jr. (employee of owner) or (owner or operator)  
of the above-described well, being first duly sworn on oath, says: That I have knowledge of the facts, statements, and matters herein contained and the log of the above-described well as filed and that the same are true and correct. So help me God.

(Signature) Paul A. Seymour, Jr.  
Box 8287 - Munger Station, Wichita, Ks. 67208  
(Address)

SUBSCRIBED AND SWORN TO before me this 24th day of February, 19 81

LaDonna F. Landrum  
LaDonna F. Landrum Notary Public.

My commission expires August 18, 1984



15-169-20119-00-00

# BIG SPRINGS DRILLING, INC.

P.O. BOX 8287  
MUNGER STATION  
WICHITA, KANSAS 67208

SUITE 29 • 400 NORTH WOODLAWN • (316) 681-1732

February 24, 1981

## DRILLERS LOG

Re: Thelander #1  
C NE SW  
Sec.22-Twp14s-2W  
Saline County, Kansas

OPERATOR: Patton Oil Company  
CONTRACTOR: Big Springs Drilling, Inc.  
COMMENCED: 2-11-81  
COMPLETED: 2-19-81

Surface Pipe: 225' of 8 5/8" w/175 sx common 2% gel 3% ccl

0	595'	Shale & Lime
595'	1725'	Lime & Shale
1725'	2425'	Shale & Lime
2425'	3402'	Lime
3402'		RTD


STATE RECEIVED  
COMMISSION  
FEB 25 1981  
02-25-1981  
CONSERVATION DIVISION  
Wichita, Kansas

We certify that the above and foregoing is a true and correct copy of the log on the #1 Thelander located in Saline County, Kansas.

BIG SPRINGS DRILLING, INC.

  
Paul A. Seymour, Jr.

Subscribed and sworn to before me this 24th day of February, 1981.

  
LaDonna F. Landrum  
Notary Public

My Commission Expires August 18, 1984

