

Give All Information Completely  
Make Required Affidavit  
Mail or Deliver Report to:  
Conservation Division  
State Corporation Commission  
800 Biting Building  
Wichita, Kansas

WELL PLUGGING RECORD

Saline County, Sec. 18 Twp. 14S Rge. 2W (E) (W)

Location as "NE/CNW/SW" or footage from lines SW SE SW

Lease Owner: West Supply Company

Lease Name: Woodworth-Nordin Well No. 1

Office Address: Chase, Kansas

Character of Well (completed as Oil, Gas or Dry Hole) Dry Hole

Date well completed October 4 19 53

Application for plugging filed November 14 19 53

Application for plugging approved November 17 19 53


Plugging commenced November 17 19 53

Plugging completed November 19 19 53

Reason for abandonment of well or producing formation XXXXXXXXX

If a producing well is abandoned, date of last production XXXXXX 19

Was permission obtained from the Conservation Division or its agents before plugging was commenced? Yes



Locate well correctly on above Section Plat

Name of Conservation Agent who supervised plugging of this well Ruell Durkee

Producing formation Depth to top Bottom Total Depth of Well 3122 Feet

Show depth and thickness of all water, oil and gas formations.

OIL, GAS OR WATER RECORDS

CASING RECORD

FORMATION	CONTENT	FROM	TO	SIZE	PUT IN	PULLED OUT
				8-5/8"	129'	None
				5-1/2"	3198'	2699'

Describe in detail the manner in which the well was plugged, indicating where the mud fluid was placed and the method or methods used in introducing it into the hole. If cement or other plugs were used, state the character of same and depth placed, from feet to feet for each plug set.

Filled hole with rock from 3213' to 3190' and ran 6 sacks of cement on rock. Mudded hole to 180', set a 10' rock bridge and ran 25 sacks of cement at 160'. Mudded hole to 18' and ran 5 sacks of cement on top. Plugging completed.

(If additional description is necessary, use BACK of this sheet)

Name of Plugging Contractor West Supply Company  
Address Chase, Kansas

STATE OF Kansas, COUNTY OF Rice, ss.

E. E. O'Brien (Signature) or (owner or operator) of the above-described

well, being first duly sworn on oath, says: That I have knowledge of the facts, statements, and matters herein contained and the log of the above-described well as filed and that the same are true and correct. So help me God.


(Signature) E. E. O'Brien

Chase, Kansas (Address)

SUBSCRIBED AND SWORN TO before me this 19th day of November 19 53

Edward E. O'Brien

Notary Public.



**PLUGGING**  
FILE SEC 18 T 14 R 2W  
BOOK PAGE 143 LINE 13

24-7368-5 3-53-20M

RECEIVED  
STATE CORPORATION COMMISSION

NOV 20 1953  
11-20-1953  
CONSERVATION DIVISION  
Wichita, Kansas

15-169-19024-00-00

WOODWORTH - NORDIN #1

Operator: Lester Bashor  
Contractor: Stearns Drilling Company  
Commencement Date: September 22, 1953  
Completion Date: October 4, 1953

LOCATION: SW/4 SE/4 SW/4  
Section 18-14-2,  
Saline Co., Kans.

Casing Record:

8 5/8" 129.10' Cemented with 100 sacks.  
5 1/2" 3228.33' Cemented with 50 sacks.

WELL LOG

Cellar	0	5
Clay	5	20
Sand	20	60
Shale and Shells	60	160
Lime and Shale	160	350
Shale	350	375
Lime and Shale	375	1380
Shale	1380	1570
Lime and Shale	1570	1930
Shale	1930	1993
Lime	1993	2360
Lime and Shale	2360	2540
Lime	2540	2610
Shale	2610	2636
Lime	2636	2819
Lime and Chert	2819	2863
Lime	2863	2932
Lime and Shale	2932	3010
Lime	3010	3199
Total Depth:	3199	

STATE OF KANSAS )  
                          ) SS:  
COUNTY OF RUSSELL )

I hereby certify that the above information is true and correct to the best of my knowledge.


*Lester Bashor*

SUBSCRIBED AND SWORN to before me, a Notary Public, this 9th day of October, 1953.

*Harold Albright*  
Notary Public

My Commission Expires:

June 20 1957



**PLUGGING**  
FILE SEC 19 T 14 R 24  
BOOK PAGE 143 LINE 13

STATE OF KANSAS  
11-20-1953  
CONGRESSIONAL DIVISION  
Wichita, Kansas