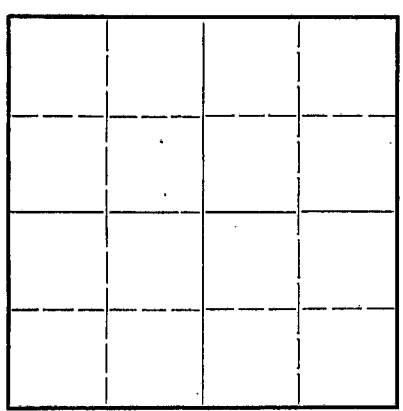


STATE OF KANSAS
 STATE CORPORATION COMMISSION
 Give All Information Completely
 Make Required Affidavit
 Mail or Deliver Report to:
 Conservation Division
 State Corporation Commission
 800 Bitting Building
 Wichita, Kansas

OR
FORMATION PLUGGING RECORD Strike out upper line when reporting plugging of formations.

Saline County. Sec. 18 Twp. 14 Rge. (E) 2 (W)
 Location as "NE $\frac{1}{4}$ NW $\frac{1}{4}$ SW $\frac{1}{4}$ " or footage from lines. NE SE SE
 Lease Owner The Globe Oil & Refining Co.-Ill. P.D.
 Lease Name Laessig Well No. 2
 Office Address 301 S. Market, Wichita, Kansas
 Character of Well (completed as Oil, Gas or Dry Hole) Dry Hole
 Date well completed. October 23, 19.45
 Application for plugging filed. December 8, 19.45
 Application for plugging approved. December 8, 19.45
 Plugging commenced. December 8, 19.45
 Plugging completed. December 17, 19.45
 Reason for abandonment of well or producing formation. Dry Hole



Locate well correctly on above Section Plat

If a producing well is abandoned, date of last production 19
 Was permission obtained from the Conservation Division or its agents before plugging was commenced? Yes


Name of Conservation Agent who supervised plugging of this well. Durkee
 Producing formation. Depth to top. Bottom. Total Depth of Well 3296 Feet
 Show depth and thickness of all water, oil and gas formations.

OIL, GAS OR WATER RECORDS CASING RECORD

Formation	Content	From	To	Size	Put In	Pulled Out
				8 5/8"	217' 3276'	None 1014'

Describe in detail the manner in which the well was plugged, indicating where the mud fluid was placed and the method or methods used in introducing it into the hole. If cement or other plugs were used, state the character of same and depth placed, from feet to feet for each plug set.


Filled from 3296' to 3277' with chat, 6 sacks cement from 3277' to 3265', mudded from 3265' to 210' with mud, rock bridge from 210' to 200', 15 sacks of cement from 200' to 190', mud from 190' to 10', six sacks of cement from 10' to the base.



(If additional description is necessary, use BACK of this sheet)
 Correspondence regarding this well should be addressed to. Globe Oil & Refining Co.- Ill. P.D.
 Address. 301 S. Market
 Wichita, Kansas

STATE OF Kansas, COUNTY OF Sedgwick, ss.
 Leo Ross (employee of owner) or (owner or operator) of the above-described well,
 being first duly sworn on oath, says: That I have knowledge of the facts, statements, and matters herein contained and the log of the above-described well as filed and that the same are true and correct. So help me God.

(Signature) *Leo Ross*
 (Address)



Subscribed and Sworn to before me this 14th day of April, 19 47
Mercedes Dobbins
 Notary Public.

PLUGGING
 FILE SEC 18 T 14 R 2W
 BOOK PAGE 37 LINE 20

15-169-00640-00-00
WELL LOG LANDSIG NO. 2

Globe Oil & Refining Co. - Lease Owners

Sec. 18, Twp. 14, Range 2W

Donald T. Ingling - Contractor

Location: NE SE SE

Total Depth: 3280'

County: Saline (Kansas)

Commenced: October 7, 1945
Completed: October 23, 1945

Elevation: 1299'

Casing: 217' of 8 5/8"

Production: DRY V.A.

Figures below indicate bottom of formation:

90	Shale	2930	Lime
217	Shells	2959	Lime & Shale
300	Lime	3100	Shale
350	Lime & Sand	3150	Lime
375	Shale & Red Rock	3180	Shale & Lime
390	Broken Lime & Sand	3205	Lime
490	Sandy Lime	3277	Shale
715	Lime & Sand	3280	Viola Lime
805	Lime	3280	<u>TOTAL DEPTH</u>
1000	Sandy Lime & Shale		<i>D.D. to 3295 + 5</i>
1375	Shale		
1625	Shale & Shells		
2475	Shale & Lime		
2520	Shale		
2585	Lime & Shale		
2748	Shale		
2769	Lime		
2890	Chat		

I hereby certify that this is a true and correct log of the above-mentioned well.

DONALD T. INGLING

18 14 2W
37 20

[Signature]

STATE OF KANSAS
Sedgwick County, SS.

FEB - 7 1946
02-07-1946

Subscribed and sworn to before me, a Notary Public in said County and State this 25th day of October, 1945.

[Signature]
Notary Public

My Commission expires: 4/10/48