

Give All Information Completely
Make Required Affidavit
Mail or Deliver Report to:
Conservation Division
State Corporation Commission
800 Bittling Building
Wichita, Kansas


OR

FORMATION PLUGGING RECORD

Strike out upper line
when reporting plug-
ging off formations.

Saline County. Sec. 18 Twp. 14 Rge. (E) 2 (W)
Location as "NE $\frac{1}{4}$ NW $\frac{1}{4}$ SW $\frac{1}{4}$ " or footage from lines NW - SE - NW
Lease Owner S+S Pipe & Supply Co.
Lease Name Salina Brick & Tile Well No. 1
Office Address P.O. Box 2513 Tulsa Okla.
Character of Well (completed as Oil, Gas or Dry Hole) Oil well
Date well completed 7-14-47 19.
Application for plugging filed October 30, 1952 19.
Application for plugging approved October 30, 1952 19.
Plugging commenced November 17 19. 52
Plugging completed November 22 19. 52
Reason for abandonment of well or producing formation

NORTH



Locate well correctly on above
Section Plat

If a producing well is abandoned, date of last production 19.
Was permission obtained from the Conservation Division or its agents before plugging was com-
menced? Yes Ruel Durkee
Name of Conservation Agent who supervised plugging of this well
Producing formation Depth to top Bottom Total Depth of Well 3200 Feet
Show depth and thickness of all water, oil and gas formations.

OIL, GAS OR WATER RECORDS

CASING RECORD

Formation	Content	From	To	Size	Put In	Pulled Out
				8-5/8"	153'	None
				5-1/2"	3198 1/2'	2700'

Describe in detail the manner in which the well was plugged, indicating where the mud fluid was placed and the method or methods used in introducing it into the hold. If cement or other plugs were used, state the character of same and depth placed, from feet to feet for each plug set.

Dumped 6 sacks of cement at 3190'. Shot pipe off at 2700'. Pulled pipe and mudded hole to 150'. Set rock bridge and dumped 15 sacks of cement at 150'. Finished mudding hole and dumped 5 sacks of cement at top of surface.

RECEIVED
STATE CORPORATION COMMISSION
DEC 27 1952
CONSERVATION DIVISION
Wichita, Kansas
RECEIVED
STATE CORPORATION COMMISSION
DEC 17 1952
CONSERVATION DIVISION
Wichita, Kansas



(If additional description is necessary, use BACK of this sheet)
Correspondence regarding this well should be addressed to S+S Pipe & Supply Co.
Address P.O. Box 2513
Tulsa Okla

STATE OF Oklahoma, COUNTY OF Tulsa, SS.
(employee of owner) or (owner or operator) of the above-described well,
being first duly sworn on oath, says: That I have knowledge of the facts, statements, and matters herein contained and the log of the above-described well as filed and that the same are true and correct. So help me God.

(Signature) Dan Schusterman
P.O. Box 2513 Tulsa, Okla
(Address)

SUBSCRIBED AND SWORN to before me this 24th day of December, 1952
Garnet McMahon
Notary Public.

My commission expires July 15, 1954



WELL LOG BUREAU - KANSAS GEOLOGICAL SOCIETY
412 Union National Bk. Bldg., Wichita, Kansas

15-169-00776-00-00

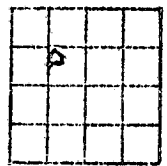
S+S Pipe & Supply Co.

Company - LOWELL DRILLING CO, INC. ETAL
Farm - Salina Brick & Tile No. 1

SEC. 18 T. 14 R. 2W
NW SE NW

Total Depth. 3200'
Comm. 7-2-47 Comp. 7-14-47
Shot or Treated.
Contractor.
Issued. 12-13-47

County. Saline
KANSAS



CASING:

8-5/8" 153' Cem. W/130 Sx.
5-1/2 3198 1/2' Cem. W/75 Sx.

Elevation. _____

Production. Pot 153 BB, 20% wtr

Figures Indicate Bottom of Formations.

shale & gravel	130
lime, shells, anhydrite	153
anhydrite & shale	250
lime, shale & stks sand	410
lime & shale	1290
shale & lime stks	1495
lime & shale	2010
shale	2110
lime & shale	2175
shale & lime stks	2270
shale & lime	2365
lime & shale	2415
shale	2642
shale variegated	2672
lime	2705
cherty lime & shale	2765
cherty lime	2860
lime & shale	2881
shale & lime stks	2960
shale	2991
lime	3040
lime & shale	3084
shale & lime	3150
shale	3185
lime	3187
shale	3199
lime	3200

Total Depth

RECEIVED
STATE CORPORATION COMMISSION
DEC 17 1952
CONSERVATION DIVISION
Wichita, Kansas
12-17-1952

PLUGGING
FILE SEC 18 T 14 R 22W
BOOK PAGE 55 LINE 38