


WELL PLUGGING RECORD

Give All Information Completely
Make Required Affidavit
Mail or Deliver Report to:
Conservation Division
State Corporation Commission
800 Biting Building
Wichita, Kansas

Ellis County, Sec. 12 Twp. 14S Rge. (E) 17 (W)

Location as "NE/CNW/SW" or footage from lines SW/c NW 1/4
Lease Owner Franco Central Oil Company
Lease Name Lang Well No. 1
Office Address 512 Fourth National Bank Bldg., Wichita, Kansas
Character of Well (completed as Oil, Gas or Dry Hole) Dry Hole
Date well completed 9-23-19 51
Application for plugging filed 9-23-19 51
Application for plugging approved 9-23-19 51
Plugging commenced 9-23-19 51
Plugging completed 9-23-19 51
Reason for abandonment of well or producing formation

NORTH



Locate well correctly on above
Section Plat

If a producing well is abandoned, date of last production 19
Was permission obtained from the Conservation Division or its agents before plugging was commenced? Yes

Name of Conservation Agent who supervised plugging of this well Mr. Eldon Petty
Producing formation Depth to top /Bottom Total Depth of Well 3607 Feet
Show depth and thickness of all water, oil and gas formations.

OIL, GAS OR WATER RECORDS

CASING RECORD

FORMATION	CONTENT	FROM	TO	SIZE	PUT IN	PULLED OUT
				8-5/8"	243'	None

Describe in detail the manner in which the well was plugged, indicating where the mud fluid was placed and the method or methods used in introducing it into the hole. If cement or other plugs were used, state the character of same and depth placed, from feet to feet for each plug set.

Heavy mud to 220', bottom plug @ 220',
cemented with 20 Sx of Victor cement,
heavy mud to 35', top plug @ 35' cemented
with 10 Sx cement.

(If additional description is necessary, use BACK of this sheet)


Name of Plugging Contractor Lewis Drilling Company
Address 607 Union National Bank Bldg., Wichita, Kansas

RE
STATE CO.

STATE OF KANSAS, COUNTY OF SEDGWICK
L. L. Bailey (employee of owner) or (owner or operator) of the above-described well, being first duly sworn on oath, says: That I have knowledge of the facts, statements, and matters herein contained and the log of the above-described well as filed and that the same are true and correct. So help me God.

(Signature) L. L. Bailey
607 Union National Bank Bldg., Wichita, Kansas
(Address)

09-29-1954
CONSERVATION DIV. 154



SUBSCRIBED AND SWORN to before me this 27th day of September, 19 51

Arthur R. Derrington
Notary Public.

My commission expires August 20, 1956

PLUGGING
FILE SEC 12 T 14 R 17W
BOOK PAGE 66 LINE 32

15-051-00765-00-00

WELL LOG

COMPANY Franco Central Oil Company

SEC. 12 T. 14S R. 17W

FARM Lang

NO. 1

LOC.

SW/c NW $\frac{1}{4}$

TOTAL DEPTH 3607'

COMM. 9-15-54


COMP. 9-23-54

COUNTY Ellis
KANSAS

SHOT OR TREATED

CONTRACTOR Lewis Drilling Company

ISSUED



CASING

20	10
15	XX 8-5/8" 243'
12	6
13	5

ELEVATION 1951 RB

PRODUCTION

FIGURES INDICATE BOTTOM OF FORMATIONS

0 - 100	Clay & Sand
100 - 210	Shale, Lime, Shells
210 - 400	Shale
400 - 480	Sand & Shale
480 - 1115	Sand
1115 - 1160	Anhydrite
1160 - 1510	Shale & Shells
1510 - 1775	Salt, Shale & Shells
1775 - 2735	Shale & Lime
2735 - 2905	Shale
2905 - 3400	Shale & Lime
3400 - 3485	Lime
3485 - 3575	Lime & Conglomerate
3575 - 3588	Lime & Shale
3588 - 3607	Arbuckle
3607	T.D.

GEOLOGIC TOPS


Topeka	2939'
Heebner	3192'
Toronto	3211'
Lansing	3238'
Conglomerate	3498'
Arbuckle	3592'

State of KANSAS }
 County of SEDGWICK } ss:

RECEIVED
 PETROLEUM CONSERVATION COMMISSION
 SEP 27 1954
 09-29-1954
 CONSERVATION DIVISION
 Wichita, Kansas

I, L. L. Bailey of the Lewis Drilling Company

upon oath state that the above and foregoing is a true and correct copy of the log of the Lang #1 well.



L. L. Bailey

Subscribed and sworn to before me this 27th day of September 1954

My Commission Expires: August 20, 1956

PLUGGING
Arthur P. Derrington
 NOTARY PUBLIC

FILE SEC 12 T 14 R 17W
 BOOK PAGE 66 LINE 32