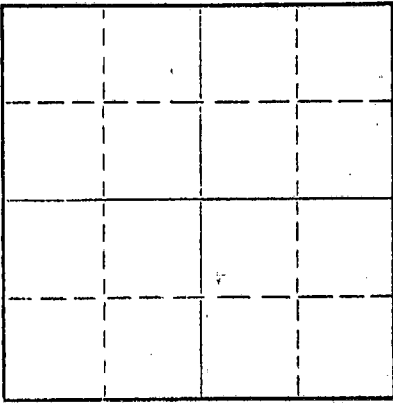


WELL PLUGGING RECORD

Give All Information Completely  
Make Required Affidavit  
Mail or Deliver Report to:  
Conservation Division  
State Corporation Commission  
212 No. Market  
Wichita, Kansas

NORTH



Locate well correctly on above Section Plat

Ellis County, Sec. 9 Twp. 14 Rge. 17 (E) W (W)  
Location as "NE/CNW/SW" or footage from lines S/2 N/2 SW  
Lease Owner Okmar Oil Company  
Lease Name Regina Well No. 3  
Office Address 1130 Wichita Plaza, Wichita, Kansas 67202  
Character of Well (completed as Oil, Gas or Dry Hole) Dry Hole  
Date well completed 8-12 1969  
Application for plugging filed 8-12 1969  
Application for plugging approved 8-12 1969  
Plugging commenced 8-12 1969  
Plugging completed 8-12 1969  
Reason for abandonment of well or producing formation Dry Hole

If a producing well is abandoned, date of last production 19  
Was permission obtained from the Conservation Division or its agents before plugging was commenced? Yes

Name of Conservation Agent who supervised plugging of this well Leo Massey  
Producing formation \_\_\_\_\_ Depth to top \_\_\_\_\_ Bottom \_\_\_\_\_ Total Depth of Well \_\_\_\_\_ Feet  
Show depth and thickness of all water, oil and gas formations.

OIL, GAS OR WATER RECORDS

CASING RECORD

FORMATION	CONTENT	FROM	TO	SIZE	PUT IN	PULLED OUT
Surface Pipe				8 5/8"	158'	

Describe in detail the manner in which the well was plugged, indicating where the mud fluid was placed and the method or methods used in introducing it into the hole. If cement or other plugs were used, state the character of same and depth placed, from \_\_\_\_\_ feet to \_\_\_\_\_ feet for each plug set.

1st. plug was set @ 500' with 50 sacks cement  
2nd. plug was set @ 150' with 40 sacks cement  
3rd. plug was set @ 40' with 10 sacks cement  
Cementing to bottom of cellar

RECEIVED  
STATE CORPORATION COMMISSION  
AUG 14 1969  
CONSERVATION DIVISION  
Wichita, Kansas  
69-14-1969

(If additional description is necessary, use BACK of this sheet)

Name of Plugging Contractor L. J. Dreiling & Sons, Inc.  
Address Route 2, Victoria, Kansas 67671

STATE OF KANSAS COUNTY OF ELLIS, ss.

I, Leo F. Dreiling (employee of owner) or (~~owner or operator~~) of the above-described well, being first duly sworn on oath, says: That I have knowledge of the facts, statements, and matters herein contained and the log of the above-described well as filed and that the same are true and correct. So help me God.


(Signature) Leo F. Dreiling

LEO F. DREILING, ROUTE 2, VICTORIA, KANSAS 67671  
(Address)

Subscribed and sworn to before me this 13th day of August, 1969

Joseph A. Hess  
JOSEPH A. HESS'

Notary Public.



My Commission expires September 19, 1970

# L. J. DREILING AND SONS, INC.

Victoria, Kansas 67671

## WELL LOG

15-051-20468-00-00

Company	Okmar Oil Company 1130 Wichita Plaza Wichita, Kansas 67202	Sec. 9	Twp. 14	Rng. 17
Farm	Regina No. 3	Location	S/2 N/2 SW	
Total Depth	3590'	County	Ellis	
Comm.	8-5-69	Comp.	8-12-69	Elevation: 2019' K. B.
Contractor	L. J. Dreiling & Sons, Inc. Victoria, Kansas 67671			2016' D. F.
				2012' G. R.
		Casing Record	Cement Record	Production:
	158' - 8 5/8"		125 sacks cement	

### Figures Indicate Bottom of Formations

0'	40'	Top Soil & Sand
40'	70'	Clay
70'	162'	Shale
162'	670'	Shale & Sand
670'	828'	Sand
828'	1205'	Redbed
1205'	1244'	Anhy.
1244'	1885'	Shale
1885'	1980'	Shale with Lime Streaks
1980'	2193'	Shale & Lime
2193'	2370'	Lime (Fort Riley)
2370'	2535'	Lime
2535'	3170'	Shale & Lime
3170'	3590'	Lime
3590'	T.D.	


RECEIVED  
STATE CORPORATION COMMISSION

AUG 14 1969  
CONSERVATION DIVISION  
Wichita, Kansas

08-14-1969

STATE OF KANSAS)  
)ss  
COUNTY OF ELLIS)

I, Leo F. Dreiling, of the L. J. Dreiling & Sons, Inc., upon oath states that the above and foregoing is a true and correct copy from the Daily Drilling Report from your Regina #3.

  
LEO F. DREILING

Subscribed and sworn to before me this 13th day of August 1969.



  
JOSEPH A. HESS NOTARY PUBLIC

My commission expires: September 19, 1970