


STATE OF KANSAS
STATE CORPORATION COMMISSION

WELL PLUGGING RECORD

Give All Information Completely
Make Required Affidavit
Mail or Deliver Report to
Conservation Division
State Corporation Comm.
245 North Water
Wichita, KS 67202

Greeley County. Sec. 32 Twp. 18S Rge. 40W
Location as "NE/CNW1SW1" or footage from lines
NE NE
Lease Owner HUGHES SEEWALD
Lease Name Hoffman Well No. 1
Office Address 714S. Tyler, Ste 301, Amarillo, TX, 79101
Character of Well (Completed as Oil, Gas or Dry Hole) _____



Locate well correctly on above
Section Plot

dry hole
Date Well completed _____ 3-9 1981
Application for plugging filed _____ 3-9 1981
Application for plugging approved _____ 3-9 1981
Plugging commenced _____ 3-9 1981
Plugging completed _____ 3-9 1981
Reason for abandonment of well or producing formation _____

no commercial quantities of oil or gas encountered.
If a producing well is abandoned, date of last production
_____ 19____

Was permission obtained from the Conservation Division or
its agents before plugging was commenced? yes

Name of Conservation Agent who supervised plugging of this well Calrence Thomas
Producing formation _____ Depth to top _____ Bottom _____ Total Depth of Well 2975
Show depth and thickness of all water, oil and gas formations.

OIL, GAS OR WATER RECORDS

CASING RECORD

FORMATION	CONTENT	FROM	TO	SIZE	PUT IN	PULLED OUT
surface hole	shale	surf	258	8-5/8	258	none

Describe in detail the manner in which the well was plugged, indicating where the mud fluid
was placed and the method or methods used in introducing it into the hold. If cement or other
plugs were used, state the character of same and depth placed, from _____ feet to
_____ feet for each plug set.

Fluid to 360', plug, 60 sx
Fluid to 40', plug, 10 sx

(If additional description is necessary, use BACK of this sheet)


Name of Plugging Contractor CHEYENNE DRILLING, INC.
515 R.H. Garvey Building
Wichita, Kansas 67202

STATE OF Kansas COUNTY OF Finney, ss.
Sharyn K. Shearmire (employee of owner) or (owner or operator)

of the above-described well, being first duly sworn on oath, says: That I have knowledge of
the facts, statements, and matters herein contained and the log of the above-described well
as filed and that the same are true and correct. So help me God.

(Signature) Sharyn K. Shearmire
409 Campus Drive, Ste. 104, Garden City,
(Address) Kansas, 67846

SUBSCRIBED AND SWORN TO before me this 13th day of March, 1981



My Commission Expires (2-30-82)

Joyce Ann Hamill Notary Public.
RECEIVED
STATE CORPORATION COMMISSION

MAR 16 1981
3-16-81
CONSERVATION DIVISION
Wichita, Kansas

DRILLER'S LOG

HUGHES SEEWALD
Hoffman #1
NE NE
Section 32 - 18S - 40W
Greeley County, Kansas

Commenced: 3-6-81
Completed: 3-9-81

Surface casing: 258' of 8-5/8"
cmtd w/225 sx Class H, 2% cc.

FORMATION

DEPTH

Surface Hole	0 - 258
Sand & Clay	258 - 470
Clay & Shale	470 - 1090
Shale	1090 - 2532
Stone Corral	2532 - 2555
Shale	2555 - 2720
Shale & Lime	2720 - 2940
Shale	2940 - 2975 RTD

I do hereby certify that the foregoing statements are true and correct to the best of my knowledge and belief.


CHEYENNE DRILLING, INC.

Sharyn K. Shearmire

Sharyn K. Shearmire

STATE OF KANSAS: ss:

Subscribed and sworn to before me this 13th day of March, 1981.



Joyce Ann Hamill
Joyce Ann Hamill Notary Public