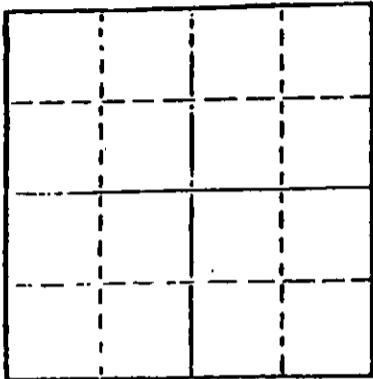


STATE OF KANSAS
STATE CORPORATION COMMISSION

WELL PLUGGING RECORD

Give All Information Completely
Make Required Affidavit
Mail or Deliver Report to
Conservation Division
State Corporation Comm.
245 North Water
Wichita, KS 67202

Ellis County, Sec. 17 Twp. 14S Rge. 16 E/W
Location as "NE/CNW $\frac{1}{4}$ SW $\frac{1}{4}$ " or footage from lines



Locate well correctly on above
Section Plot

SE NW NE
Lease Owner Ernst & Steinle Operations
Lease Name Rohleder Well No. 1
Office Address 1025 Main, Russell, KS 67665
Character of Well (Completed as Oil, Gas or Dry Hole) Dry Hole

Date Well completed 8-4 1977
Application for plugging filed 8-4 1977
Application for plugging approved 8-4 1977
Plugging commenced 8-4 1977
Plugging completed 8-4 1977
Reason for abandonment of well or producing formation Dry Hole

If a producing well is abandoned, date of last production 19

Was permission obtained from the Conservation Division or its agents before plugging was commenced? Yes

Name of Conservation Agent who supervised plugging of this well Leo Massey
Producing formation Depth to top Bottom Total Depth of Well 3167
Show depth and thickness of all water, oil and gas formations.

OIL, GAS OR WATER RECORDS

CASING RECORD

FORMATION	CONTENT	FROM	TO	SIZE	PUT IN	PULLED OUT
				8-5/8"	214 $\frac{1}{2}$ '	-0-

Describe in detail the manner in which the well was plugged, indicating where the mud fluid was placed and the method or methods used in introducing it into the hold. If cement or other plugs were used, state the character of same and depth placed, from feet to feet for each plug set.

Mud laden fluid	3167 to 500
50 sks cement @	500'
25 sks cement @	240'
10 sks cement @	40'

RECEIVED
STATE CORPORATION COMMISSION

AUG 12 1977

CONSERVATION DIVISION
WICHITA, Kansas

(If additional description is necessary, use BACK of this sheet)

Name of Plugging Contractor Emphasis Oil Operations

STATE OF KANSAS COUNTY OF RUSSELL, ss.

Joe K. Branum (employee of owner) or (owner or operator)

of the above-described well, being first duly sworn on oath, says: That I have knowledge of the facts, statements, and matters herein contained and the log of the above-described well as filed and that the same are true and correct. So help me God.

(Signature)


Box 506, Russell, KS 67665

(Address)

SUBSCRIBED AND SWORN TO before me this 9th day of August, 1977

Notary Public.

My Commission expires October 2, 1979



15-051-21354-08-00

EMPHASIS OIL OPERATIONS

P. O. Box 506
Russell, Kansas 67665

DRILLERS LOG

OPERATOR: Ernst & Steinle Operations
1025 Main
Russell, Kansas 67665

CONTRACTOR: Emphasis Oil Operations
P. O. Box 506
Russell, Kansas 67665

LEASE: Rohleder

WELL: #1

LOCATION: SE NW NE
Section 17-14S-16W
Ellis County, Kansas

Total Depth: 3167'

Elevation: 1922' K.B.

Commenced: 7-29-77

Completed: 8-4-77

Casing: 8-5/8" @ 214½'

Status: Dry Hole

DEPTHS & FORMATIONS

(All measurements from K.B.)

Shale & Post Rock	229	Shale	1189
Shale	320	Lime & Shale	1411
Shale & Sand	908	Shale & Lime	1776
Shale	1034	Lime & Shale (R.T.D.)	3167
Anhydrite	1066		


RECEIVED
STATE CORPORATION COMMISSION

AUG 12 1977

STATE OF KANSAS)
COUNTY OF RUSSELL) ss

CONSERVATION DIVISION
Topeka, Kansas

I, Joe K. Branum, of Emphasis Oil Operations, state that the above and foregoing is a true and correct log of the above captioned well.


Joe K. Branum

Subscribed and sworn to before me this 9th day of August, 1977.

My Commission Expires: October 2, 1979.


Notary Public

