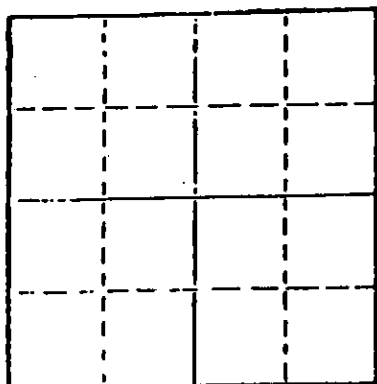


STATE OF KANSAS
STATE CORPORATION COMMISSION

WELL PLUGGING RECORD

Give All Information Completely
Make Required Affidavit
Mail or Deliver Report to
Conservation Division
State Corporation Comm.
245 North Water
Wichita, KS 67202

Ellis County, Sec. 15 Twp. 14S Rge. 16W E/W
Location as "NE/CNW $\frac{1}{4}$ SW $\frac{1}{4}$ " or footage from lines
C - SW NE NW
Lease Owner Robert M. Euwer
Lease Name Werth Well No. 1
Office Address Suite 206, Litwin Bldg., 100 N. Market
Character of Well (Completed as Oil, Gas or Dry Hole)
Dry Hole



Locate well correctly on above
Section Plat

Date Well completed July 10, 19 77
Application for plugging filed Verbal Application 19
Application for plugging approved Verbal Approval 19
Plugging commenced July 10, 19 77
Plugging completed July 10, 19 77
Reason for abandonment of well or producing formation

If a producing well is abandoned, date of last production
19

Was permission obtained from the Conservation Division or
its agents before plugging was commenced? Yes

Name of Conservation Agent who supervised plugging of this well Leo Massey
Producing formation Depth to top Bottom Total Depth of Well 3466'

Show depth and thickness of all water, oil and gas formations.

OIL, GAS OR WATER RECORDS

CASING RECORD

FORMATION	CONTENT	FROM	TO	SIZE	PUT IN	PULLED OUT
				8 5/8"	257 ft.	none
	07-18-77					

Describe in detail the manner in which the well was plugged, indicating where the mud fluid was placed and the method or methods used in introducing it into the hold. If cement or other plugs were used, state the character of same and depth placed, from feet to feet for each plug set.

Filled hole with heavy rotary mud from 3,466 ft. (rotary total depth) to 500 ft. Set plug at 500 ft. and cemented with 50 sacks cement. Filled hole with heavy rotary mud from 500 ft. to 240 ft. Set plug at 240 ft. and cemented with 25 sacks cement. Filled hole with heavy rotary mud from 240 ft. to 40 ft. Set solid plug at 40 ft. and cemented to cellar with 10 sacks cement, 5 sacks cement in rat hole.

(If additional description is necessary, use BACK of this sheet)

Name of Plugging Contractor Haliburton Services


STATE OF Kansas COUNTY OF Sedgwick, ss.
Dean Britting - agent (employee of owner) ~~owner~~ ~~operator~~
of the above-described well, being first duly sworn on oath, says: That I have knowledge of the facts, statements, and matters herein contained and the log of the above-described well as filed and that the same are true and correct. So help me God.

(Signature) Dean Britting
200 North Main, Wichita, Kansas 67202
(Address)

SUBSCRIBED AND SWORN TO before me this 15th day of July, 1977

Elsie Willison
Elsie Willison - Notary Public.

My commission expires June 30, 1978



KANSAS GEOLOGICAL SOCIETY
KANSAS WELL LOG BUREAU - KANSAS WELL SAMPLE BUREAU
KANSAS GEOLOGICAL SOCIETY BUILDING
508 EAST MURDOCK - WICHITA, KANSAS

COMPANY Robert M. Euwer

SEC. 15 T. 14S R. 16W
LOC. C - SW NE NW

FARM Werth

NO. 1

COUNTY Ellis

KANSAS

TOTAL DEPTH 3,466'


COMM. July 1, 1977

COMP. July 10, 1977

BHPT OR TREATED

CONTRACTOR H-30, Inc.

ISSUED July 15, 1977



CASING

20 10
15 5/8" 257' cemented w/ 200 sxs cement
12 6
13 5

ELEVATION 1922 KB

PRODUCTION

FIGURES INDICATE BOTTOM OF FORMATIONS

Surface Soil and Sand	210'
Shale, Sand, and Red Bed	1,018'
Anhydrite	1,054'
Shale	1,080'
Red Bed and Shale	1,740'
Shale and Lime	1,927'
Lime and Shale	2,953'
Lime	3,045'
Lime and Shale	3,170'
Lime	3,466'
Rotary Total Depth	3,466'

RECORDED
JUL 16 1977
KANSAS GEOLOGICAL SOCIETY

I hereby certify the above and foregoing to be a true and correct log of the above described well as shown by the drilling reports.

H-30, Inc.

Dean Britting
Dean Britting

State of Kansas }
County of Sedgwick } ss:

Subscribed and Sworn to before me a Notary Public in and for said county and state this 15th day of July,



Elsie Willison
Elsie Willison-Notary Public

My Commission Expires:
June 30, 1978