

15-051-22649-00-00

STATE OF KANSAS
STATE CORPORATION COMMISSION
200 Colorado Derby Bldg.
Wichita, Kansas 67202

Form CP-4
Rev. 12-15-80

WELL PLUGGING RECORD

Give All Information Completely
Make Required Affidavit

COUNTY Ellis SEC. 11 TWP. 14 RGE. 16 X/W
Location as in quarters or footage from lines:
NE SE SE

Lease Owner Edward P. Leiker, Ltd.
Lease Name Robben Well No. 1
Office Address Box 17, Munjor Route, Hays, KS 67601
Character of Well (Completed as Oil, Gas or Dry Hole): Dry hole
Date Well Completed 10-21-81
Application for plugging filed 10-21-81
Plugging commenced 10-21-81
Plugging completed 10-21-81
Reason for abandonment of well or producing formation Dry Hole

Locate Well
correctly on above
Section Platt.

Was permission obtained from the Conservation Division or it's
Agent's before plugging was commenced? Yes

Name of Conservation Agent who supervised plugging of this well Gilbert Scheck
Producing formation _____ Depth to top _____ bottom _____ T.D. _____

Show depth and thickness of all water, oil and gas formations.

OIL, GAS OR WATER RECORDS

Casing Record

Formation	Content	From	To	Size	Put in	Pulled Out
				8-5/8"	168'	-0-

Describe in detail the manner in which the well was plugged, indicating where the mud
fluid was placed and the method or methods used in introducing it into the hold. If cement
or other plugs were used, state the character of same and depth placed, from _____ feet
to _____ feet for each plug set.

Mud laden fluid 3431' - 870'
70 sks cement @ 870'
40 sks cement @ 150'
10 sks cement @ 40'
5 sks cement in rat hole.

(If additional description is necessary, use BACK of this sheet)

Name of Plugging Contractor Emphasis Oil Operations

RECEIVED
STATE CORPORATION COMMISSION
10-23-81

STATE OF KANSAS COUNTY OF RUSSELL, ss.

Joe K. Branum (employee of owner) or (owner or operator) of the
above-described well, being first duly sworn on oath, says: That I have knowledge of the
facts, statements, and matters herein contained and the log of the above-described well as
filed and that the same are true and correct. So help me God.

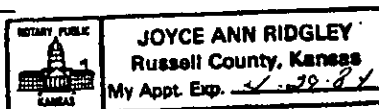
CONSERVATION DIVISION
Wichita, Kansas

(Signature) Joe K. Branum
P.O. Box 506, Russell, KS 67665
(Address)

SUBSCRIBED AND SWORN TO before me this 22nd day of October, 19 81

Joyce Ann Ridgley
Notary Public.

My Commission expires: April 29, 1984



15-051-22649-00-00

EMPHASIS OIL OPERATIONS

P. O. Box 506

Russell, Kansas 67665

DRILLERS LOG

OPERATOR: Edward P. Leiker, Ltd.
Box 17 Munjor Route
Hays, Kansas 67601

CONTRACTOR: Emphasis Oil Operations
P. O. Box 506
Russell, Kansas 67665

LEASE: Robben WELL: #1

LOCATION: NE SE SE
Section 11-14S-16W
Ellis County, Kansas

Total Depth: 3431'

Elevation:

Commenced: 10-16-81

Completed: 10-21-81

Casing: 8-5/8" @ 168' with 110 sks cement

Status: Dry Hole

DEPTHS & FORMATIONS

(All measurements from K.B.)


Topsoil & post rock	41'	Shale & sand	995'
Post rock	72'	Anhydrite	1031'
Shale & sand	380'	Shale	1475'
Iron pyrite	383'	Shale & lime	2200'
Shale & sand	465'	Shale	2430'
Shale	505'	Shale & lime	3185'
Sand	622'	Lime (R.T.D.)	3431'

STATE OF KANSAS)
) ss:
COUNTY OF RUSSELL)

RECEIVED
STATE CORPORATION COMMISSION

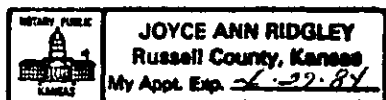
CONSERVATION DIVISION
Wichita, Kansas


I, Joe K. Branum, of Emphasis Oil Operations state that the above and foregoing is a true and correct log of the above captioned well.


Joe K. Branum

Subscribed and sworn to before me this 22nd day of October, 1981.

My Commission Expires: April 29, 1984.

NOTARY PUBLIC

JOYCE ANN RIDGLEY
Russell County, Kansas
My Appt. Exp. 4-29-84


Notary Public