

15-051-20722-00-00

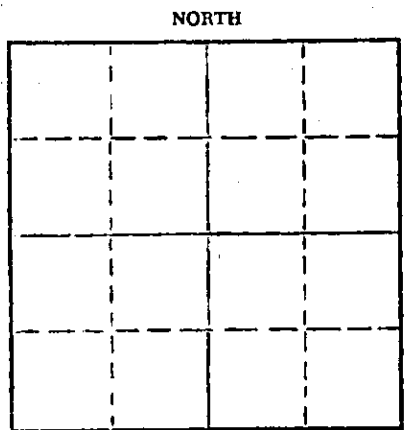
STATE OF KANSAS
STATE CORPORATION COMMISSION

Form CP-4

Give All Information Completely
Make Required Affidavit
Mail or Deliver Report to:
Conservation Division
State Corporation Commission
212 No. Market
Wichita, Kansas 67202

WELL PLUGGING RECORD

Location as "NE/CNW/SE/SW" or footage from lines Ellis County. Sec. 10 Twp. 14 Rge. 16 (E) W (W)
 Lease Owner Don E. Pratt Oil Operations
 Lease Name Polcyn Well No. 1
 Office Address P. O. Drawer 370, Hays, Kansas 67601
 Character of Well (completed as Oil, Gas or Dry Hole) Dry Hole
 Date well completed 4-9 1971
 Application for plugging filed 4-9 1971
 Application for plugging approved 4-9 1971
 Plugging commenced 4-9 1971
 Plugging completed 4-9 1971
 Reason for abandonment of well or producing formation Dry Hole



Locate well correctly on above Section Plat

If a producing well is abandoned, date of last production 19
 Was permission obtained from the Conservation Division or its agents before plugging was commenced? Yes

Name of Conservation Agent who supervised plugging of this well Leo Massey
 Producing formation _____ Depth to top _____ Bottom _____ Total Depth of Well _____ Feet
 Show depth and thickness of all water, oil and gas formations.

OIL, GAS OR WATER RECORDS

CASING RECORD

FORMATION	CONTENT	FROM	TO	SIZE	PUT IN	PULLED OUT
Surface Pipe				8 5/8"	164'	

Describe in detail the manner in which the well was plugged, indicating where the mud fluid was placed and the method or methods used in introducing it into the hole. If cement or other plugs were used, state the character of same and depth placed, from _____ feet to _____ feet for each plug set.

- 1st plug was set at 1000' with 40 sacks cement
- 2nd plug was set at 500' with 50 sacks cement
- 3rd plug was set at 180' with 25 sacks cement
- 4th plug was set at 40' with 10 sacks cement


RECEIVED
STATE CORPORATION COMMISSION
APR 13 1971
CONSERVATION DIVISION
Wichita, Kansas

(If additional description is necessary, use BACK of this sheet)

Name of Plugging Contractor Dreiling Oil, Inc.
 Address Victoria, Kansas 67671

STATE OF KANSAS, COUNTY OF ELLIS, ss.
I, Leo F. Dreiling, Pres. of Drlg. Contrc. (employer of contractor or former operator) of the above-described well, being first duly sworn on oath, says: That I have knowledge of the facts, statements, and matters herein contained and the log of the above-described well as filed and that the same are true and correct. So help me God.

(Signature) Leo F. Dreiling
LEO F. DREILING, ROUTE 2, VICTORIA, KANSAS 67671
 (Address)



Patty Dreiling
 PATTY DREILING
 Notary Public.

SUBSCRIBED AND SWORN to before me this 12th day of April, 19 71
 My commission expires January 13, 1975

15-051-20722-00-00
DREILING OIL, INC.

Victoria, Kansas 67671

WELL LOG

Company	Don E. Pratt Oil Operations P. O. Drawer 370 Hays, Kansas 67601	Sec. 10	Twp. 14	Rng. 16
Farm	Polcyn No. 1	Location SW SE NE		
Total Depth	3439'	County Ellis		
Comm.	4-1-71 Comp. 4-9-71	Elevation: 1921'		K. B.
Contractor	Dreiling Oil, Inc. Victoria, Kansas 67671	1918'		D. F.
		1916'		G. R.

Casing Record	Cement Record	Production:
164' - 8 5/8"	135 sacks cement	D & A

Figures Indicate Bottom of Formations

0'	35'	Surface Soil & Post Rock
35'	65'	Streaks of Hard Sand
65'	130'	Shale
130'	164'	Shale
164'	215'	Shale
215'	510'	Shale
510'	640'	Sand
640'	750'	Shale
750'	1000'	Red Bed
1000'	1026'	Anhydrite
1026'	1046'	Anhydrite
1046'	1685'	Shale
1685'	1790'	Lime & Shale
1790'	2000'	Lime & Shale
2000'	2172'	Lime
2172'	2345'	Lime
2345'	2660'	Lime & Shale
2660'	2785'	Lime & Shale
2785'	2860'	Lime & Shale
2860'	3025'	Lime & Shale
3025'	3108'	Lime
3108'	3113'	Lime
3113'	3140'	Lime & Shale
3140'	3196'	Lime & Shale
3196'	3236'	Lime
3236'	3270'	Lime
3270'	3360'	Lime
3360'	3380'	Lime
3380'	3419'	Lime
3419'	3424'	Arbuckle
3424'	3429'	Arbuckle
3429'	3439'	Arbuckle
3439'	T.D.	


RECEIVED
 STATE CORPORATION COMMISSION
 APR 13 1971
 CONSERVATION DIVISION
 Wichita, Kansas

STATE OF KANSAS)
)ss
 COUNTY OF ELLIS)

I, Leo F. Dreiling, of Dreiling Oil, Inc., upon oath states that the above and foregoing is a true and correct copy from the Daily Drilling Report from Polcyn #1.

Leo F. Dreiling
 LEO F. DREILING

Patty Dreiling
 PATTY DREILING NOTARY PUBLIC



described and sworn to before me this 12th day of April, 1971

My commission expires: January 13, 1975