

STATE OF KANSAS  
 STATE CORPORATION COMMISSION  
 200 Colorado Derby Building  
 Wichita, Kansas 67202

WELL PLUGGING RECORD  
 K.A.R.-82-3-117

15-051-20318-00-00

API NUMBER N/A 9-9-68

LEASE NAME Kippes

WELL NUMBER 1

4950 Ft. from S Section Line

330 Ft. from E Section Line

SEC. 6 TWP. 14 RGE. 16 (VE) or (W)

COUNTY Ellis

Date Well Completed 9-9-68

Plugging Commenced 7-18-89

Plugging Completed 7-18-89

TYPE OR PRINT  
 NOTICE: Fill out completely  
 and return to Cons. Div.  
 office within 30 days.

LEASE OPERATOR Range Oil Company, Inc.

ADDRESS 1120 KSB&T Bldg. 125 N. Market, Wichita, Kansas

PHONE# (316) 265-6231 OPERATORS LICENSE NO. 5120

Character of Well Oil

(Oil, Gas, D&A, SWD, Input, Water Supply Well)

The plugging proposal was approved on 6-21-89 (date)

by Gilbert Scheck (KCC District Agent's Name).

Is ACO-1 filed? N/A If not, is well log attached? Yes

Producing Formation Arbuckle Depth to Top 3224 Bottom 3408 T.D. 3485

Show depth and thickness of all water, oil and gas formations.

OIL, GAS OR WATER RECORDS

CASING RECORD

Formation	Content	From	To	Size	Put In	Pulled out
		Surface	209	8-5/8	209	0
		Surface	3485	5-1/2	3485	0

Describe in detail the manner in which the well was plugged, indicating where the mud fluid was placed and the method or methods used in introducing it into the hole. If cement or other plugs were used, state the character of same and depth placed, from     feet to     feet each set.  
Allied Cementing Co. pumped 225 sacks of 65/35 Poz cement with 8% gel and 9 sacks of hulls down 5-1/2" casing. Ticket #4343.

(If additional description is necessary, use BACK of this form.)

Name of Plugging Contractor Range Oil Company, Inc. License No. 5120

Address 1120 KSB&T Bldg. 125 N. Market, Wichita, Kansas 67202

NAME OF PARTY RESPONSIBLE FOR PLUGGING FEES: Range Oil Company, Inc. STATE CORPORATION COMMISSION

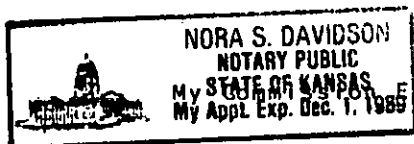
STATE OF Kansas COUNTY OF Sedgwick, ss. 1111 26 1989

John M. Washburn (Employee of Operator or) of above-described well, being first duly sworn on oath, says: That I have knowledge of the facts, statements, and matters herein contained and the log of the above-described well as filed that the same are true and correct, so help me God.

(Signature) John M. Washburn

(Address) 1120 KSB&T Bldg. 125 N. Market, Wichita, Kansas

SUBSCRIBED AND SWORN TO before me this 25 day of July, 1989



Nora S. Davidson  
 Notary Public

DRILLERS LOG

KIPPES HEIRS NO. 1


CASING RECORD:	OPERATOR: Range Oil Company, Inc.	DESCRIPTION:
8-5/8" @ 209'	CONTRACTOR: Sage Drilling Co., Inc.	NW NE NE
w/150 sax Cement	COMMENCED: September 14, 1968	Sec. 6-14S-16W
TOTAL DEPTH:	COMPLETED: September 23, 1968	Ellis County, Kansas
3486'		ELEVATION: 1469KB

<u>FORMATION</u>	<u>FROM</u>	<u>TO</u>	<u>REMARKS</u>
Top Soil & Sand	0	45	
Sand & Shale	45	211	
Clay & Blue Shale	211	385	
Sand	385	710	
Clay & Shale	710	810	
Shale & Red Bed	810	1084	
Anhydrite	1084	1125	
Shale	1125	1805	
Lime & Shale	1805	3486	5 1/2" @ 3485 w/150 sax

I certify that this is a true and correct copy of the above log to the best of my knowledge.

SAGE DRILLING CO., INC.

By Wayne W. Kahmeyer  
Wayne W. Kahmeyer



Subscribed and sworn to before me this 25th day of September, 1968.

Louise K. Whitted  
Louise K. Whitted, Notary Public

My commission expires:  
November 26, 1970.

RECEIVED  
STATE CORPORATION COMMISSION  
OCT 26 1968  
CONSERVATION DIVISION  
Wichita, Kansas

DRILLERS LOG

KIPPES HEIRS NO. 1

CASING RECORD:	OPERATOR: Range Oil Company, Inc.	DESCRIPTION:
8-5/8" @ 209'	CONTRACTOR: Sage Drilling Co., Inc.	NW NE NE
w/150 sax Cement	COMMENCED: September 14, 1968	Sec. 6-14S-16W
TOTAL DEPTH:	COMPLETED: September 23, 1968	Ellis County, Kansas
3486'		ELEVATION: 1469KB

<u>FORMATION</u>	<u>FROM</u>	<u>TO</u>	<u>REMARKS</u>
Top Soil & Sand	0	45	
Sand & Shale	45	211	
Clay & Blue Shale	211	385	
Sand	385	710	
Clay & Shale	710	810	
Shale & Red Bed	810	1084	
Anhydrite	1084	1125	
Shale	1125	1805	
Lime & Shale	1805	3486	5 1/2" @ 3485 w/150 sax

I certify that this is a true and correct copy of the above log to the best of my knowledge.

SAGE DRILLING CO., INC.

By Wayne W. Kahmeyer  
Wayne W. Kahmeyer



Subscribed and sworn to before me this 25th day of September, 1968.

Louise K. Whitted  
Louise K. Whitted, Notary Public

My commission expires:  
November 26, 1970.

RECEIVED  
STATE CORPORATION COMMISSION

SEP 26 1968

CONSERVATION DIVISION  
Wichita, Kansas

DRILLERS LOG

KIPPES HEIRS NO. 1


CASING RECORD:	OPERATOR: Range Oil Company, Inc.	DESCRIPTION:
8-5/8" @ 209' w/150 sax Cement	CONTRACTOR: Sage Drilling Co., Inc.	NW NE NE Sec. 6-14S-16W Ellis County, Kansas
TOTAL DEPTH: 3486'	COMMENCED: September 14, 1968	ELEVATION: 1469KB
	COMPLETED: September 23, 1968	

<u>FORMATION</u>	<u>FROM</u>	<u>TO</u>	<u>REMARKS</u>
Top Soil & Sand	0	45	
Sand & Shale	45	211	
Clay & Blue Shale	211	385	
Sand	385	710	
Clay & Shale	710	810	
Shale & Red Bed	810	1084	
Anhydrite	1084	1125	
Shale	1125	1805	
Lime & Shale	1805	3486	5 1/2" @ 3485 w/150 sax

I certify that this is a true and correct copy of the above log to the best of my knowledge.

SAGE DRILLING CO., INC.

By Wayne W. Kahmeyer  
Wayne W. Kahmeyer



Subscribed and sworn to before me this 25th day of September, 1968.

Louise K. Whitted  
Louise K. Whitted, Notary Public

My commission expires:  
November 26, 1970.

RECEIVED  
STATE CORPORATION COMMISSION

SEP 26 1968

CONSERVATION DIVISION  
Wichita, Kansas

**CASING COMPLETION REPORT**

Well Name: KIPPES HEIRS #1 Sec: 6 Twp: 14S Rge: 16W Loc: NW NE NE

County: Ellis State: Kansas Pool or Field: \_\_\_\_\_

Elevation: K.B.: 1969' D.F.: 1966' G.L.: 1964' Zero 5' Ft. Above Welded Collar

Rotary Contractor: Sage Drilling Co., Inc. Rig No.: 2

Spud Date: 9/14/68 Plug Down: 6:15  a.m.  p.m. Date: 9/14/68

Surface Casing—Size: 8-5/8" Weight: 20# Set: 209'

Cement: Describe 150 sacks of quick set 3% Gel

Cement Co.: Globe Cementing Co.

Production String: \_\_\_\_\_ Class: B Set \_\_\_\_\_

Date: 9/23/68 Size: 5-1/2" Wt: 14# Grade: J-55 From: 3485' To: G.L.

Pipe Setting Supervised by: \_\_\_\_\_ Size: \_\_\_\_\_ Wt: \_\_\_\_\_ Grade: \_\_\_\_\_ From: \_\_\_\_\_ To: \_\_\_\_\_

\_\_\_\_\_ Class: \_\_\_\_\_ Set \_\_\_\_\_

Harry H. Adams Size: \_\_\_\_\_ Wt: \_\_\_\_\_ Grade: \_\_\_\_\_ From: \_\_\_\_\_ To: \_\_\_\_\_

Production String Cement: Cu. Ft. 189 Describe: 150 sacks of 60/40 Pozmix

salt saturated preceded by 500 gallons of mud thinner

Cement Co.: Globe Cementing Co.

Plug Down: 10:23  a.m.  p.m. Was Pipe Rotated?  Yes  No

Did Pipe Freeze While Rotating?  Yes  No Was Fluid Circulation Lost?  Yes  No

Casing Strapping on T.D.: 3489.55' Top of Cement: from 1112' to surface

Guide Shoe: Baker Standard Float Collar: Baker Insert Automatic Fillup

Scratcher: 3210'-3300' 3386'-3428' 3469'-3484'

Centralizer: 1120' 3200' 3243' 3285' 3392' 3430' 3474'

Basket Position: 1119' Baker Metal Petal

Casing Head Description: 8-5/8" x 5-1/2" National Flange type

Port Collar: Between: 75 and 77 Joint, or 1112' Feet Down From K.B.

Anhydrite: Top: 1089' Bottom: 1125' Cement: Describe Cemented from

1112' to surface with 400 sacks of 60/40 Pozmix cement

Expected Producing Formation: Kansas City (KB): 3196'

Rotary Total Depth (KB): 3486' Casing Set (KB) 3485'

Float Collar (KB): 3454.62' Length of Shoe Joint: 30.38'

RECEIVED  
STATE CORPORATION  
JUN 20 1968  
CONSERVATION  
Wichita, Kansas