

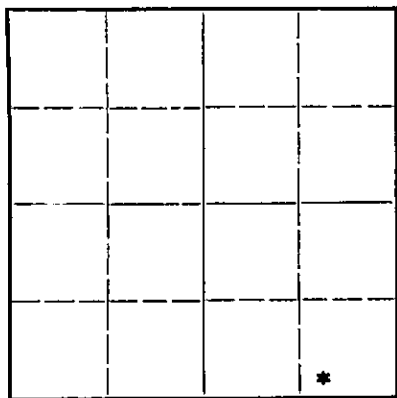
Give All Information Completely  
Make Required Affidavit  
Mail or Deliver Report to:  
Conservation Division  
State Corporation Commission  
300 Hitting Building  
Wichita, Kansas

OR

FORMATION PLUGGING RECORD

Strike out upper line  
when reporting plug-  
ging of formations.

NORTH



Locate well correctly on above  
Section Plat

Ellis County. Sec. 35 Twp 13S Rge. (E) 20 (W)  
Location as "NE $\frac{1}{4}$ NW $\frac{1}{4}$ SW $\frac{1}{4}$ " or footage from lines SW SE  
Lease Owner Flora French  
Lease Name French Well No. 1  
Office Address Box 518 Great Bend, Kansas  
Character of Well (completed as Oil, Gas or Dry Hole) Dry Hole  
Date well completed December 21, 1946  
Application for plugging filed December 21, 1946  
Application for plugging approved December 21, 1946  
Plugging commenced December 21, 1946  
Plugging completed December 21, 1946  
Reason for abandonment of well or producing formation Dry Hole

If a producing well is abandoned, date of last production 19  
Was permission obtained from the Conservation Division or its agents before plugging was com-  
menced? Yes

Name of Conservation Agent who supervised plugging of this well H. W. Kerr, Great Bend, Kansas  
Producing formation Depth to top Bottom Total Depth of Well 3848 Feet  
Show depth and thickness of all water, oil and gas formations.

OIL, GAS OR WATER RECORDS


CASING RECORD

Formation	Content	From	To	Size	Put In	Pulled Out
				5 1/8" OD	3859.98	2718' 4"

Describe in detail the manner in which the well was plugged, indicating where the mud fluid was placed and the method or methods used in introducing it into the hold. If cement or other plugs were used, state the character of same and depth placed, from feet to feet for each plug set.

Mudded up to 400'. Set bridge, dumped 15 sacks cement. Mudded on up to 25' of top, set bridge, dumped 10 sacks cement.

FILE 35 89 135 20W 44



(If additional description is necessary, use BACK of this sheet)

Correspondence regarding this well should be addressed to Herbert Goodpaster  
Address Box 518 Great Bend, Kansas

STATE OF Kansas, COUNTY OF Barton, ss.  
Herbert Goodpaster (employee of owner) or (owner or operator) contractor

being first duly sworn on oath, says: That I have knowledge of the facts, statements, and matters herein contained and the log of the above-described well as filed and that the same are true and correct. So help me God.

(Signature) *Herbert Goodpaster*  
Box 518 Great Bend, Kansas  
(Address)

SUBSCRIBED AND SWORN to before me this 10th day of February, 1947.

*Alice J. Shaffer*  
Notary Public.

My commission expires July 15, 1950

FARM: French #1  
LOCATION: SW SE 35-13-20W Ellis County, Kansas  
ELEVATION: 2228'  
COMMENCED: September 5, 1946  
COMPLETED: September 22, 1946

15.05/04416.00.00


1470' 8 5/8" surface pipe cemented with 750 sacks cement

1550' to 1565'	Anhydrite
1565' to 1570'	Sand
1570' to 1845'	Shale and Shells
1845' to 2050'	Salt, Shale and Shells
2050' to 2110'	Shale and Shells
2110' to 2195'	Shale and Lime
2195' to 2320'	Shale and Shells
2320' to 2465'	Lime and Shale
2465' to 2550'	Sandy Shale and Shells
2550' to 3322'	Lime and Shale
3322' to 3430'	Lime
3430' to 3595'	Shale and Lime
3595' to 3695'	Lime
3695' to 3740'	Lime and Shale
3740' to 3770'	Lime
3770' to 3795'	Lime and Shale
3795' to 3840'	Scale and Cherty Lime
3840' to 3848'	Arbuckle @ 3846' Total Depth

3859.98' 5 1/2" casing cemented with 100 sacks cement. Plug @ 3826'.

STATE OF KANSAS )  
                          ) SS  
COUNTY OF BARTON)


The Goodpaster Drilling Company, contractor of the above described well, being first duly sworn on oath states that: I have knowledge of the facts, statements, and matters herein contained and the log of the above described well, as filed and that the same are true and correct, So help me God.

  
GOODPASTER DRILLING COMPANY  
By Herbert Goodpaster

Subscribed and sworn to before me this 22nd day of November, 1946.

My Commission Expires:

July 15, 1950

  
Notary Public

35 135 20W  
89 44

