

WELL PLUGGING RECORD

15-063-20625-00-00

Give All Information Completely
 Make Required Affidavit

COUNTY Gove SEC. 30 TWP. 14S RGE. 27 E/W
 Location as in quarters or footage from lines:
NE SE NE

Locate Well
 correctly on above
 Section Plat.

Lease Owner Childress Oil & Exploration
 Lease Name Slater Well No. 1
 Office Address Rt. 2, Box 214, Rogersville, MO 65742
 Character of Well (Completed as Oil, Gas or Dry Hole): Dry Hole
 Date Well Completed 11-14-82
 Application for plugging filed 11-14-82
 Plugging commenced 11-14-82
 Plugging completed 11-14-82
 Reason for abandonment of well or producing formation Dry Hole

Was permission obtained from the Conservation Division or it's
 Agent's before plugging, was commenced? Yes.

Name of Conservation Agent who supervised plugging of this well Gilbert Scheck
 Producing formation _____ Depth to top _____ bottom _____ T.D. 4310'

Show depth and thickness of all water, oil and gas formations.

OIL, GAS OR WATER RECORDS

Casing Record

Formation	Content	From	To	Size	Put in	Pulled Out
<u>Surface</u>				<u>8-5/8"</u>	<u>165'</u>	<u>none</u>

Describe in detail the manner in which the well was plugged, indicating where the mud
 fluid was placed and the method or methods used in introducing it into the hole. If cement
 or other plugs were used, state the character of same and depth placed, from _____ feet
 to _____ feet for each plug set.

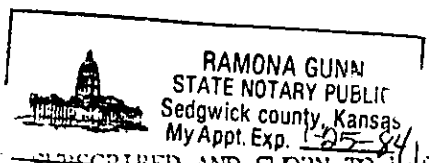
- 1st plug set @ 1900' w/20 sx
- 2nd plug set @ 950' w/100 sx
- 3rd plug set @ 100' w/40 sx
- 4th plug set @ 40' w/10 sx
- 10 sx. in the rat hole

RECEIVED
 STATE CORPORATION COMMISSION
 NOV 29 1982 11-29-82
 CONSERVATION DIVISION
 Wichita Kansas

(If additional description is necessary, use BACK of this sheet)

Name of Plugging Contractor Murfin Drilling Company

STATE OF KANSAS COUNTY OF SEDGWICK, ss.
David L. Murfin (employee of owner) or (owner or operator) of the
 above-described well, being first duly sworn on oath, says: That I have knowledge of the
 facts, statements, and matters herein contained and the log of the above-described well as
 filed and that the same are true and correct. So help me God.



(Signature) [Signature]
 David L. Murfin - 617 Union Center Bldg.
 Wichita, KS (Address) 67202

SUBSCRIBED AND SWORN TO before me this 22nd day of November, 1982.

[Signature]
 Ramona Gunn Notary Public.

My Commission expires: 1-25-84

WELL LOG

15-063-20625-00-00

COMPANY Childress Oil & Exploration

SEC. 30 T. 14S R. 27W
LOC. NE SE NE

FARM Slater NO. 1

RIG. NO. 3

Gove


TOTAL DEPTH 4310'

COUNTY

COMM. 11-6-82

COMP. 11-14-82

KANSAS



CONTRACTOR Murfin Drilling Company

CASING

10	10	
15	0	-5/8" csg set @ 165' w/125 sx. 60-40 Poz., ELEVATION
12	0	3% CC
13	0	

PRODUCTION

FIGURES INDICATE BOTTOM OF FORMATIONS

Clay & Sand	60'
Shale	165'
Shale & Sand	1937'
Shale	2330'
Shale & Sand	3665'
Shale & Lime	4310'

RECEIVED
STATE CORPORATION COMMISSION


NOV 29 1982


CONSERVATION DIVISION
Wichita, Kansas

State of KANSAS }
 County of SEDGWICK } ss:

I, David L. Murfin of the Murfin Drilling Company

upon oath state that the above and foregoing is a true and correct copy of the log of the Slater #1 well.

 **RAMONA GUNN**
 STATE NOTARY PUBLIC
 Sedgwick county, Kansas
 My Appt. Exp. 1-25-84


 David L. Murfin

Subscribed and sworn to before me this 22nd day of November 82.

My Commission Expires: 1-25-84


 Ramona Gunn
 Melissa Larkin NOTARY PUBLIC