

TYPE OR PRINT

## NOTICE OF INTENTION TO DRILL

C-1


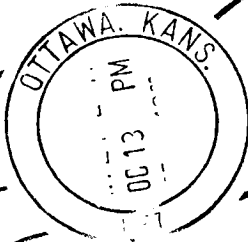
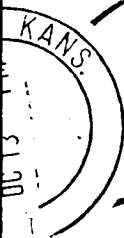
15-051-20, 145-00-00

TO BE FILED WITH THE STATE CORPORATION COMMISSION PRIOR TO COMMENCEMENT OF WELL

1. Operator Cameron K. Reed *Herbert* Address 20 West Ninth St., K. C., Mo
2. Lease name Storm Well No. #3 County Ellis
3. Well Location NW SW NW Sec. 35 Township 13 S Range 20 W
4. Well to be drilled 330 ft. from nearest lease line.
5. Drilling Contractor Gabbert-Jones, Inc. Address 830 Sutton Place, Wichita, Kansas
6. Type of equipment: Rotary  Cable Tool  Approx. date operation to begin Oct ~~12~~ 26 1967.
7. Well to be drilled for Oil  Gas  Disposal  Input  Estimated Total Depth of Well 3850 ft.
8. Depth of deepest fresh water well within one mile of location 80 ft. If none exists, write NONE.
9. Ground elevation at location is approx. \_\_\_\_\_ ft. higher or 20 ft. lower than ground elevation at water well.
10. Depth of the deepest municipal water well within three miles of location \_\_\_\_\_ ft. If none exists, write NONE  
None
11. Operator states that he will set surface pipe at least 25 ft. below all Tertiary or unconsolidated deposits and, taking into consideration differences in ground elevations, that the minimum depth necessary, to the best of his knowledge and belief, to protect all fresh water zones is 100 ft. and operator agrees to set surface pipe at this location to a depth of not less than 200 ft. Alternate 1  Alternate 2 .

REMARKS:

Signature of Operator *Cameron K. Reed*



**State Corporation Commission of Kansas**  
**Conservation Division**  
**500 Insurance Building**  
**212 North Market**  
**Wichita, Kansas 67202**

**RECEIVED**  
STATE CORPORATION COMMISSION  
OCT 16 1967  
10-16-67  
CONSERVATION DIVISION  
Wichita, Kansas

**(IF PREFERRED, MAIL IN ENVELOPE)**