

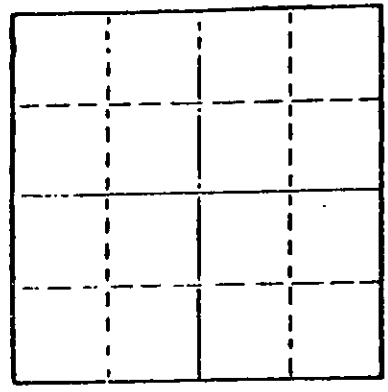
STATE OF KANSAS
STATE CORPORATION COMMISSION

WELL PLUGGING RECORD

Give All Information Completely
Make Required Affidavit
Mail or Deliver Report to
Conservation Division
State Corporation Comm.
245 North Water
Wichita, KS 67202

Russell County, Sec. 14 Twp. 14 Rge. 12 EW
Location as "NE/CNW $\frac{1}{4}$ SW $\frac{1}{4}$ " or footage from lines
SE/SW/SW

Lease Owner s Shields Oil Producers, Inc.
Lease Name WALTER "A" Well No. 3
Office Address Shields Building, Russell, Kansas 67665
Character of Well (Completed as Oil, Gas or Dry Hole) _____



Locate well correctly on above
Section Plot

Date Well completed _____ 19____
Application for plugging filed _____ 19____
Application for plugging approved _____ 19____
Plugging commenced _____ March 3 1977
Plugging completed _____ March 8 1977
Reason for abandonment of well or producing formation
depleted

If a producing well is abandoned, date of last production
_____ 19____

Was permission obtained from the Conservation Division or
its agents before plugging was commenced? yes

Name of Conservation Agent who supervised plugging of this well Duane Rankin
Producing formation _____ Depth to top _____ Bottom _____ Total Depth of Well 3251'
Show depth and thickness of all water, oil and gas formations.

OIL, GAS OR WATER RECORDS

CASING RECORD

FORMATION	CONTENT	FROM	TO	SIZE	PUT IN	PULLED OUT
				8 5/8"	253'	none
				5 1/2"	3236'	2,878.94

Describe in detail the manner in which the well was plugged, indicating where the mud fluid
was placed and the method or methods used in introducing it into the hold. If cement or other
plugs were used, state the character of same and depth placed, from _____ feet to
_____ feet for each plug set.


Dumped sand to 3200' and 5 sacks cement.
Shot pipe @ 2900' and 2800'.
Pulled a total of 112 joints of 5 1/2" casing.
Squeezed well with 4 sacks hulls, 20 sacks gel and 100 sacks cement with 6% added gel.

RECEIVED
STATE CORPORATION COMMISSION
03-10-1977
MAR 10 1977

(If additional description is necessary, use BACK of this sheet)
Name of Plugging Contractor Rockhold Engineering, Inc.
P. O. Box 698, Great Bend, Kansas 67530

STATE OF Kansas COUNTY OF Barton ss.
James W. Rockhold (employee of owner) or (owner or operator) of the above-described

well, being first duly sworn on oath, says: That I have knowledge of the facts, statements, and matters herein contained and the log of the
above-described well as filed and that the same are true and correct. So help me God.



(Signature) James W. Rockhold
Box 698, Great Bend, Kansas 67530
(Address)

Subscribed and sworn to before me this 9th day of March 1977

My commission expires May 21, 1980
Marla K. Haslam Notary Public



Shields

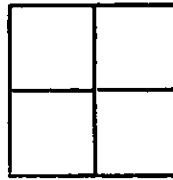
Russell, Kansas

WELL LOG

Operator: Shields Oil Producers, Inc.
 Well: Walter "A" #3
 Commenced: May 27, 1970
 Completed: June 4, 1970
 Contractor: Shields Drilling Co., Inc.

Well Description:

SE SW SW
 Sec. 14-14S-12W
 Russell Co., Kansas



CASING RECORD

Size	Run	Pulled
8 5/8"	253'	Cmtd. w/175 sax
5 1/2"	3,236'	Cmtd. w/50 sax

Elevation: 1,760'RB

Treatment:

Production:

Tops:	Heebner	2,810'
	Toronto	2,828'
	Lansing-KC	2,894'
	Congl. Sand	3,204'
	Arbuckle	3,234'

..... Figures Indicate Bottom of Formations

Shale & sand	325'
Redbed	627'
Anhydrite	673'
Shale	840'
Shale, salt & shells	1,160'
Shale & lime	2,515'
Lime	2,835'
Lime & shale	2,921'
Lime	3,251' RTD

JUN 11 1970
 01-19-1977

Notes