

15-167-20592-00-00

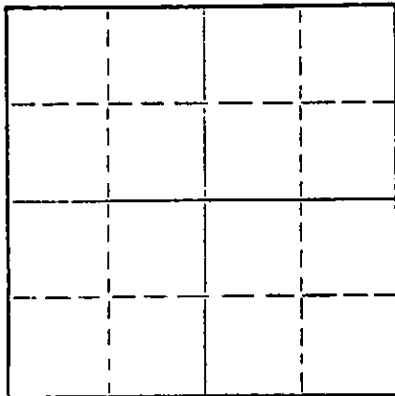
STATE OF KANSAS
STATE CORPORATION COMMISSION

Form CP-4

Give All Information Completely
Make Required Affidavit
Mail or Deliver Report to:
Conservation Division
State Corporation Commission
212 No. Market
Wichita, Kansas 67202

WELL PLUGGING RECORD

NORTH



Locate well correctly on above
Section Plat

Russell County, Sec. 13 Twp. 14 Rge. 12 (E) W (W)
Location as "NE/CNW/SW" or footage from lines NW SE NW
Lease Owner Frank W. Vishnefske
Lease Name Major Well No. 1
Office Address 119 South Santa Fe, Salina, Kansas 67401
Character of Well (completed as Oil, Gas or Dry Hole) Dry hole
Date well completed 4-18-73
Application for plugging filed 4-18-73
Application for plugging approved 4-18-73
Plugging commenced 4-18-73
Plugging completed 4-18-73
Reason for abandonment of well or producing formation Dry hole

If a producing well is abandoned, date of last production 19
Was permission obtained from the Conservation Division or its agents before plugging was commenced? Yes

Name of Conservation Agent who supervised plugging of this well Don Truan
Producing formation Depth to top Bottom Total Depth of Well 3,255 Feet
Show depth and thickness of all water, oil and gas formations.


OIL, GAS OR WATER RECORDS

CASING RECORD

FORMATION	CONTENT	FROM	TO	SIZE	PUT IN	PULLED OUT
				8 5/8"	290'	Cmtd. w/165 sax

Describe in detail the manner in which the well was plugged, indicating where the mud fluid was placed and the method or methods used in introducing it into the hole. If cement or other plugs were used, state the character of same and depth placed, from feet to feet for each plug set.

Fill hole w/heavy mud
Push bridge plug to 420'
Spot 40 sax cement on plug thru 4 1/2" drill pipe
Fill hole w/heavy mud
Push bridge plug to 240'
Spot 25 sax cement on plug thru 4 1/2" drill pipe
Fill hole w/heavy mud
Push bridge plug to 40' w/1/2 sax hulls on plug
Dump 10 sax cement on plug to cellar



(If additional description is necessary, use BACK of this sheet)

Name of Plugging Contractor Shields Drilling Co., Inc.
Address Shields Bldg., Russell, Kansas

STATE OF KANSAS, COUNTY OF RUSSELL, ss. contractor
R. L. Shields (employee of owner or operator) of the above-described
well, being first duly sworn on oath, says: That I have knowledge of the facts, statements, and matters herein contained and the log of the
above-described well as filed and that the same are true and correct. So help me God.

(Signature) R. L. Shields, Jr.
Shields Bldg., Russell, Kansas
(Address)

SUBSCRIBED AND SWORN TO before me this 25th day of April, 1973

My commission expires

May 26, 1975

Notary Public.



Shields

WELL LOG

15-167-20572-00-00

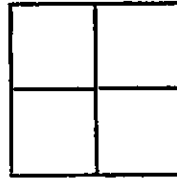
Russell, Kansas

Operator: Frank W. Vishnefske
Well: Major #1
Commenced: April 11, 1973
Completed: April 18, 1973
Contractor: Shields Drilling Co., Inc.

Well Description: NW SE NW

Sec. 13-14S-12W

Russell Co., Kansas



Elevation: 1,741'

Treatment:

Production: D & A

Tops:

CASING RECORD

Size	Run	Pulled
8 5/8"	290'	Cmtd. w/165 sax

..... Figures Indicate Bottom of Formations

Clay & shale	295'
Shale, sand & redbed	593'
Anhydrite	630'
Shale	1,275'
Shale & lime	2,550'
Lime	2,796'
Lime & shale	2,885'
Lime	3,255' RTD

RECEIVED
STATE CORPORATION COMMISSION
APR 26 1973
04-26-1973
CONSERVATION DIVISION
Wichita, Kansas

Notes