

STATE OF KANSAS  
STATE CORPORATION COMMISSION

Form CP-4

Give All Information Completely  
Make Required Affidavit  
Mail or Deliver Report to:  
Conservation Division  
State Corporation Commission  
212 No. Market  
Wichita, Kansas 67202

WELL PLUGGING RECORD

Russell County, Sec. 12 Twp. 14S Rge. 13W (XX) (XX)

Location as "NE/CNW/SW" or footage from lines NE SW SW

Lease Owner Beacon Resources Corporation

Lease Name Dietz Well No. 1

Office Address Suite 1000 Century Plaza, Wichita, Kansas 67202

Character of Well (completed as Oil, Gas or Dry Hole) Dry Hole

Date well completed October 18, 1971

Application for plugging filed Verbal Application 19\_\_

Application for plugging approved Verbal Approval 19\_\_

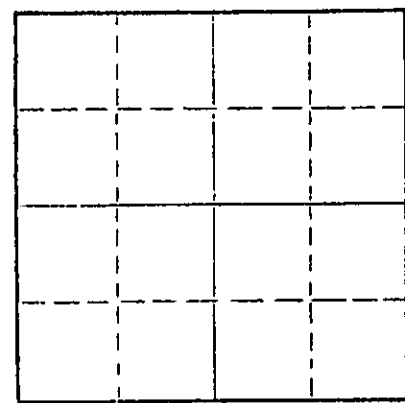
Plugging commenced October 18, 1971

Plugging completed October 18, 1971

Reason for abandonment of well or producing formation \_\_\_\_\_

If a producing well is abandoned, date of last production \_\_\_\_\_ 19\_\_

Was permission obtained from the Conservation Division or its agents before plugging was commenced? Yes



Locate well correctly on above  
Section Plat

Name of Conservation Agent who supervised plugging of this well Donald Truan

Producing formation \_\_\_\_\_ Depth to top \_\_\_\_\_ Bottom \_\_\_\_\_ Total Depth of Well 3,360 Feet

Show depth and thickness of all water, oil and gas formations.

OIL, GAS OR WATER RECORDS

CASING RECORD

FORMATION	CONTENT	FROM	TO	SIZE	PUT IN	PULLED OUT
				8-5/8"	250'	None

Describe in detail the manner in which the well was plugged, indicating where the mud fluid was placed and the method or methods used in introducing it into the hole. If cement or other plugs were used, state the character of same and depth placed, from \_\_\_\_\_ feet to \_\_\_\_\_ feet for each plug set.

Filled hole with heavy rotary mud from 3,360 feet (rotary total depth) to 450 feet. Set plug at 450 feet and cemented with 50 sacks cement. Filled hole with heavy rotary mud to 240 feet. Set solid plug at 240 feet and cemented with 25 sacks cement. Filled hole with heavy rotary mud from 250 feet to 40 feet. Set solid plug at 40 feet and cemented to cellar with 10 sacks cement, two sacks of cement in rathole. Plugging operations accomplished utilizing Sun Oilwell Cementing pump truck through 4 1/2 inch drill pipe.

RECEIVED  
STATE CORPORATION COMMISSION  
OCT 22 1971  
CONSERVATION DIVISION  
Wichita, Kansas


Name of Plugging Contractor H-30, Inc. (If additional description is necessary, use BACK of this sheet)  
Address 200 North Main, Wichita, Kansas 67202

STATE OF Kansas, COUNTY OF Sedgwick, ss.  
Dean Britting, Agent (Employer of owner) or (Owner of operator) of the above-described well, being first duly sworn on oath, says: That I have knowledge of the facts, statements, and matters herein contained and the log of the above-described well as filed and that the same are true and correct. So help me God.

(Signature) Dean Britting  
200 North Main, Wichita, Kansas 67202  
(Address)

Subscribed and sworn to before me this 21st day of October, 1971

My commission expires June 30, 1974  
Elsie Willison Notary Public.



KANSAS GEOLOGICAL SOCIETY  
 KANSAS WELL LOG BUREAU - KANSAS WELL SAMPLE BUREAU  
 KANSAS GEOLOGICAL SOCIETY BUILDING  
 508 EAST MURDOCK - WICHITA, KANSAS

15-167-20503-0000

COMPANY **Beacon Resources Corporation**

SEC. 12 T. 14S R. 13W  
 LOC. NE SW SW

FARM **Dietz**

NO. **1**

TOTAL DEPTH **3,360'**

COUNTY **Russell**

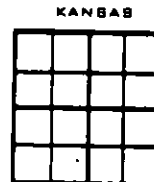
COMM. **October 9, 1971**

COMP. **October 18, 1971**

SHOT OR TREATED

CONTRACTOR **H-30, Inc.**

ISSUED



CASING

20	10	
15	8	<b>-5/8" 250' cemented w/175 sxs cement</b>
12	6	
13	5	

ELEVATION **1,846' KB**

PRODUCTION

FIGURES INDICATE BOTTOM OF FORMATIONS

Post Rock and Shale	210'
Shale	786'
Anhydrite	823'
Shale	1,126'
Shale and Lime	1,775'
Lime and Shale	2,150'
Lime and Sand	2,478'
Shale and Lime	2,845'
Lime	2,960'
Lime and Shale	3,047'
Lime	3,110'
Lime and Shale	3,130'
Lime	3,350'
Rotary Total Depth	3,360'

RECEIVED  
 STATE CORPORATION COMMISSION  
 OCT 22 1971  
 CONSERVATION DIVISION  
 Wichita, Kansas

I hereby certify the above and foregoing to be a true and correct log of the above described well as shown by the drilling reports.

H-30, Inc.

*Dean Britting*  
 \_\_\_\_\_  
 Dean Britting

State of Kansas

County of Sedgwick

} ss:

Subscribed and Sworn to before me a Notary Public in and for said county and state this 21st. day of October, 1971

*Elsie Willison*  
 \_\_\_\_\_  
 Elsie Willison - Notary Public

My Commission Expires:

June 30, 1974

