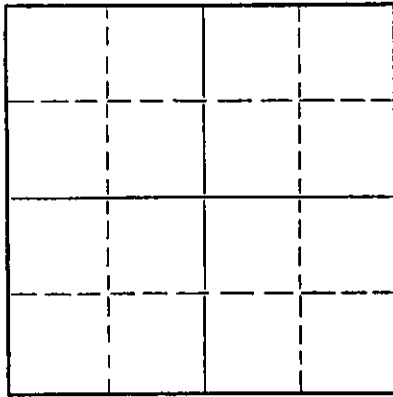


STATE OF KANSAS
STATE CORPORATION COMMISSION

Give All Information Completely
Make Required Affidavit
Mail or Deliver Report to:
Conservation Division
State Corporation Commission
800 Bitting Building
Wichita, Kansas

15-167-00196-00-00
WELL PLUGGING RECORD

NORTH



Locate well correctly on above
Section Plat

Russell County. Sec. 10 Twp. 14 Rge. 13 (E) W (W)
Location as "NE/CNWKSWK" or footage from lines SE SW NW
Lease Owner Icer Addis
Lease Name Letsch Well No. 1
Office Address Russell, Kansas
Character of Well (completed as Oil, Gas or Dry Hole) Dry Hole
Date well completed February 24, 1954 19
Application for plugging filed February 24 19 54
Application for plugging approved February 24 19 54
Plugging commenced February 24 19 54
Plugging completed February 24 19 54
Reason for abandonment of well or producing formation

If a producing well is abandoned, date of last production 19
Was permission obtained from the Conservation Division or its agents before plugging was commenced? Yes

Name of Conservation Agent who supervised plugging of this well Warren Horner, Great Bend, Kansas
Producing formation Depth to top Bottom Total Depth of Well Feet
Show depth and thickness of all water, oil and gas formations.

OIL, GAS OR WATER RECORDS

CASING RECORD

FORMATION	CONTENT	FROM	TO	SIZE	PUT IN	PULLED OUT

Describe in detail the manner in which the well was plugged, indicating where the mud fluid was placed and the method or methods used in introducing it into the hole. If cement or other plugs were used, state the character of same and depth placed, from feet to feet for each plug set.

Plugged well with 1/3 sack of hulls, Halliburton plug and 20 sacks of cement @ 215'. Then heavy mud to 35' - 1/3 sack hulls, Halliburton plug and 10 sacks of cement.

RCWO
02-26-54

(If additional description is necessary, use BACK of this sheet)
Name of Plugging Contractor Mast Drilling, Inc.
Address P.O. Box 33, Russell, Kansas

STATE OF KANSAS, COUNTY OF RUSSELL, ss.
(employee of owner) or (owner or operator) of the above-described well, being first duly sworn on oath, says: That I have knowledge of the facts, statements, and matters herein contained and the log of the above-described well as filed and that the same are true and correct. So help me God.

(Signature) [Signature]
Russell, Kansas
(Address)

SUBSCRIBED AND SWORN TO before me this 25 day of February, 1954
[Signature]
Notary Public.

My commission expires 3/27/57

24-7368-8 3-53-20M

PLUGGING
FILE SEC. 10 T. 14 R. 13W
BOOK PAGE 16 LINE 2

15-167-00196-00-00

OPERTOR: ICER ADDIS
RUSSELL, KANSAS

CONTRACTOR: MAST DRLG., INC.
RUSSELL, KANSAS

LEASE : LETSCH # 1
SE SW NW
Sec. 10, Twp. 14, Range 13
Russell County, Kansas


COMM: 2-17-54
COMP: 2-24-54

FORMATION

DEPTH


Shale	115
Sand and Shale	225
Blue Shale	229
Sand and Shale	350
Blue Shale and Shells	430
Shale	505
Red Bed	665
Shale and Shells	806
Anhydrite	843
Shale and Shells	1180
Salt and Shale	1250
Shale	1400
Shale and Shells	1545
Shale and Lime	1655
Lime	1760
Lime and Shells	1848
Shale	1873
Sandy Shale	1881
Shale	1898
Lime	1908
Shale and Lime	2103
Shale-Shells and Lime	2208
Shale and Lime	2371
Coring	2411
TOTAL DEPTH	2411

I hereby certify that the above information is true and correct to the best of my knowledge.



Subscribed and sworn to before me this 25th day of February, 1954.

My Commission Expires: 3/27/57



Notary Public

PLUGGING
FILE SEC 10 T 14 R 13W
BOOK PAGE 16 LINE 7