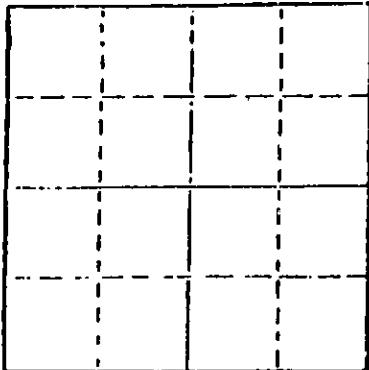


STATE OF KANSAS  
STATE CORPORATION COMMISSION

## WELL PLUGGING RECORD

Give All Information Completely  
Make Required Affidavit  
Mail or Deliver Report to  
Conservation Division  
State Corporation Comm.  
245 North Water  
Wichita, KS 67202



Locate well correctly on above  
Section Plat

Russell County. Sec. 3 Twp. 14 Rge. 13 NE/W  
Location as "NE/CNW SW" or footage from lines  
C SE NW

Lease Owner Lee Fisk Oil Operations

Lease Name Fisk Well No. 1

Office Address P. O. Box 581, Russell, KS 67665

Character of Well (Completed as Oil, Gas or Dry Hole)

Dry Hole

Date Well completed 12-4 19 80

Application for plugging filed 12-4 19 80

Application for plugging approved 12-4 19 80

Plugging commenced 12-4 19 80

Plugging completed 12-4 19 80

Reason for abandonment of well or producing formation

Dry Hole

If a producing well is abandoned, date of last production 19

Was permission obtained from the Conservation Division or  
its agents before plugging was commenced? Yes

Name of Conservation Agent who supervised plugging of this well Duane Rankin

Producing formation  Depth to top  Bottom  Total Depth of Well

Show depth and thickness of all water, oil and gas formations.

## OIL, GAS OR WATER RECORDS

## CASING RECORD

FORMATION	CONTENT	FROM	TO	SIZE	PUT IN	PULLED OUT
				8-5/8	367	-0-

Describe in detail the manner in which the well was plugged, indicating where the mud fluid was placed and the method or methods used in introducing it into the hold. If cement or other plugs were used, state the character of same and depth placed, from  feet to  feet for each plug set.

Mud laden fluid 3370-367'

40 sks cement @ 420'

30 sks cement @ 300'

10 sks cement @ 40'

10 sks cement in rat hole

DEC 10 1980 12-10-80

CONSERVATION DIVISION

(If additional description is necessary, use BACK of this sheet)

Name of Plugging Contractor Emphasis Oil Operations

STATE OF Kansas COUNTY OF Russell, ss.  
Joe K. Branum (employee of owner) or (owner or operator)  
of the above-described well, being first duly sworn on oath, says: That I have knowledge of  
the facts, statements, and matters herein contained and the log of the above-described well  
as filed and that the same are true and correct. So help me God.

(Signature) Joe K. Branum

Box 506, Russell, KS 67665

(Address)

SUBSCRIBED AND SWORN TO before me this 9th day of December, 1980

Glenda R. Tiffin

Notary Public.

My commission expires February 6, 1980



15-167-21587-00-00

EMPHASIS OIL OPERATIONS

P.O. Box 506

Russell, Kansas 67665

DRILLERS LOG

OPERATOR: Lee Fisk Oil Operations  
P.O. Box 581  
Russell, Kansas 67665

CONTRACTOR: Emphasis Oil Operations  
P.O. Box 506  
Russell, Kansas 67665

LEASE: Fisk WELL: #1

LOCATION: C SE NW  
Section 3-14-13W  
Russell County, Kansas

Total Depth: 3370'

Elevation:

Commenced: 11-20-80

Completed: 12-4-80

Casing: 8-5/8" @ 367'

Status: Dry Hole

DEPTHS & FORMATIONS

(All measurements from K.B.)

Soil & post rock	70	Shale	2155
Sand & shale	375	Shale & lime	3084
Shale & sand	813	Lime & shale	3355
Anhydrite	855	Lime (R.T.D.)	3370
Shale & sand	1530		


STATE OF KANSAS )  
COUNTY OF RUSSELL ) ss


I, Joe K. Branum, of Emphasis Oil Operations, state that the above and foregoing is a true and correct log of the above captioned well.

  
Joe K. Branum

Subscribed and sworn to before me this 9th day of December, 1980.

My Commission Expires: February 6, 1984.



  
Notary Public