

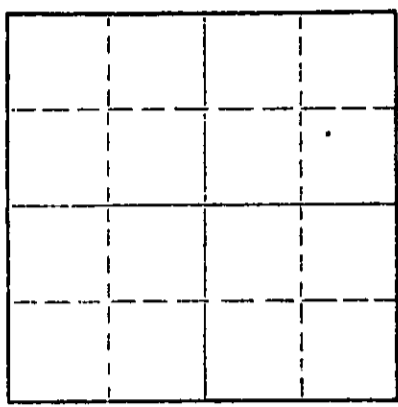
15-167-20548-00-00

STATE OF KANSAS
STATE CORPORATION COMMISSION

Form CP-4

Give All Information Completely
Make Required Affidavit
Mail or Deliver Report to:
Conservation Division
State Corporation Commission
P. O. Box 17027
Wichita, Kansas 67217
NORTH

WELL PLUGGING RECORD



Locate well correctly on above
Section Plat

Russell County, Sec. 28 Twp. 14S Rge. 11 (E) W (W)
Location as "NE/CNW/SW:" or footage from lines NW SE NE
Lease Owner Kenneth Rupp
Lease Name Bunker Well No. 1
Office Address 420 Union Center, Wichita, Ks.
Character of Well (completed as Oil, Gas or Dry Hole) D&A
Date well completed 6-7 19 72
Application for plugging filed 6-7 19 72
Application for plugging approved 6-7 19 72
Plugging commenced 6-7 19 72
Plugging completed 6-7 19 72
Reason for abandonment of well or producing formation D&A

If a producing well is abandoned, date of last production 19
Was permission obtained from the Conservation Division or its agents before plugging was commenced? yes

Name of Conservation Agent who supervised plugging of this well Donald Truan
Producing formation _____ Depth to top _____ Bottom _____ Total Depth of Well 3200 Feet
Show depth and thickness of all water, oil and gas formations.

OIL, GAS OR WATER RECORDS

CASING RECORD

FORMATION	CONTENT	FROM	TO	SIZE	PUT IN	PULLED OUT
				8 5/8"	208.05'	-0-

Describe in detail the manner in which the well was plugged, indicating where the mud fluid was placed and the method or methods used in introducing it into the hole. If cement or other plugs were used, state the character of same and depth placed, from _____ feet to _____ feet for each plug set.

Plug hole spot 40 sx @ 400'
Spot 25 sx @ 200'
Bridged w/hulls & plug
10 sx @ 40', 2 sx in rathole

RECEIVED
STATE CORPORATION COMMISSION

09-14-72

CONSERVATION DIVISION
Wichita, Kansas


Name of Plugging Contractor Red Tiger Drilling Co.
Address 1720 Wichita Plaza, Wichita, Ks.

STATE OF Kansas, COUNTY OF Sedgwick, ss.

Jim Farrice (employee of owner) or (owner or operator) of the above-described well, being first duly sworn on oath, says: That I have knowledge of the facts, statements, and matters herein contained and the log of the above-described well as filed and that the same are true and correct. So help me God.

(Signature) Jim Farrice
1720 Wichita Plaza, Wichita, Ks.
(Address)

SUBSCRIBED AND SWORN TO before me this 9th day of June, 19 72



Virginia K. Albert
Notary Public.

7-23-74

15-167-20548-00-00

RECEIVED
STATE CORPORATION COMMISSION

JUN 14 1972

DRILLERS LOG

#1 Bunker

CONSERVATION DIVISION
Wichita, Kansas

CASING RECORD:	COMPANY: Kenneth Rupp	DESCRIPTION:
8 5/8" @ 208.05' w/175 sx cement	CONTRACTOR: Red Tiger Drilling Co.	NW SE NE 28-14S-11W Russell County, Kansas
	COMMENCED: May 30, 1972	
	COMPLETED: June 7, 1972	

TOTAL DEPTH: 3200'

ELEVATION:


<u>FORMATION</u>	<u>FROM</u>	<u>TO</u>	<u>REMARKS</u>
Surface Soil & Sand	0	35	
Shale, Clay & Strks of Hard Sand	35	208	
Shale w/streaky sand	208	350	
Red Bed & Shale	350	473	
Anhydrite	473	505	
Red Bed, Shale & Shells	505	800	
Shale, Shells & Salt	800	1175	
Shale	1175	1183	
Lime & Shale	1183	2100	
Sand	2100	2120	
Lime & Shale	2120	2445	
Lime	2445	2450	
Lime & Shale	2450	2660	
Lime	2660	2725	
Lime & Shale	2725	2832	
Lime	2832	3175	
Cherty Lime & Arbuckle	3175	3200	

I certify that this is a true and correct copy of the above log to the best of my knowledge.

RED TIGER DRILLING COMPANY

Jim Farrice
Jim Farrice

Subscribed and sworn to before me this 9th day of June, 1972.



Virginia K. Albert
Notary Public

My Commission Expires:
7-23-74