

15-167-20438-00-00

STATE OF KANSAS
STATE CORPORATION COMMISSION

Form CP-4

Give All Information Completely
Make Required Affidavit
Mail or Deliver Report to:
Conservation Division
State Corporation Commission
212 No. Market
Wichita, Kansas 67202

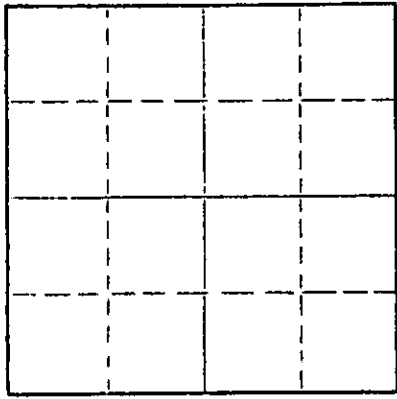
WELL PLUGGING RECORD

Russell County, Sec. 26 Twp. 14 Rge. 11 (E) (W) X
Location as "NE/CNW/SW" or footage from lines NE/NE/NE
Lease Owner Ash Oil & Gas Co.
Lease Name Phillips Well No. 1
Office Address Box 1022 Great Bend, Kansas 67530
Character of Well (completed as Oil, Gas or Dry Hole)
Date well completed 19
Application for plugging filed 9-16-71 19
Application for plugging approved 19
Plugging commenced 9-17-71 19
Plugging completed 9-29-71 19
Reason for abandonment of well or producing formation Depleted

If a producing well is abandoned, date of last production 19
Was permission obtained from the Conservation Division or its agents before plugging was commenced? Yes

Name of Conservation Agent who supervised plugging of this well Donald Truan
Producing formation Depth to top Bottom Total Depth of Well 2875 Feet

Show depth and thickness of all water, oil and gas formations.



Locate well correctly on above Section Plat

OIL, GAS OR WATER RECORDS

CASING RECORD

FORMATION	CONTENT	FROM	TO	SIZE	PUT IN	PULLED OUT
				8 5/8"	269	None
				5 1/2"	2874	1544.06'

Describe in detail the manner in which the well was plugged, indicating where the mud fluid was placed and the method or methods used in introducing it into the hole. If cement or other plugs were used, state the character of same and depth placed, from feet to feet for each plug set.


Plugged back with sand to 2840 ft. and dumped 5 sacks cement. Shot pipe at 2522 ft. and spotted oil at 600 lbs. pump pressure. Shot pipe at 2300, 2200, 2100, 1900, 1800, 1700, 1600, 1500, and 1430 ft. Pulled a total of 48 joints of 5 1/2 inch casing.

RECEIVED
STATE CORPORATION COMMISSION
OCT 4 1971
CONSERVATION DIVISION
Wichita, Kansas

(If additional description is necessary, use BACK of this sheet)
Name of Plugging Contractor Rockhold Engineering, Inc.
Address Box 698 Great Bend, Kansas 67530

STATE OF Kansas, COUNTY OF Barton, ss.
James W. Rockhold (employee of owner) or (owner or operator) of the above-described well, being first duly sworn on oath, says: That I have knowledge of the facts, statements, and matters herein contained and the log of the above-described well as filed and that the same are true and correct. So help me God.

(Signature) James W. Rockhold James W. Rockhold
P. O. Box 698 Great Bend, Kansas 67530 (Address)



Subscribed and sworn to before me this 1st day of October, 1971
October 8, 1973
Elaine Mauck Notary Public

COMPANY: George Hess & Sons
 CONTRACTOR: American Drilling Corporation
 FARM: No 1 Phillips
 LOCATION: Section 26-14-10W, Russell County
 NE NE NE
 COMMENCED: August 3, 1970
 COMPLETED: August 8, 1970


0	TO	269	Shale
269	TO	495	Shale, Sand, & Red Bed
495	TO	532	Anhydrite
532	TO	1010	Shale
1010	TO	1485	Shale & Shells
1485	TO	2515	Lime & Shale
2515	TO	2626	Lime
2626	TO	2874	Lime & Shale
		2874	Total Depth

RECEIVED
 STATE CORPORATION COMMISSION
 SEP 20 1971
 CONSERVATION DIVISION
 Wichita, Kansas

Set 269 feet of 8-5/8" surface pipe w/ 175 sacks Sunset Cement
 Set 5-1/2" Casing at 2873 feet with 80 sacks of 60/40 Posmix with Salt Flush

CERTIFICATE

I, Larry G. Stephenson, do hereby certify that the above and foregoing is a true and correct copy of the drillers log of the No 1 Phillips, Section 26-14-10W, NE NE NE, Russell County, Kansas as reflected by files of the American Drilling Corporation.


 Larry G. Stephenson