

15-167-20455-00-00

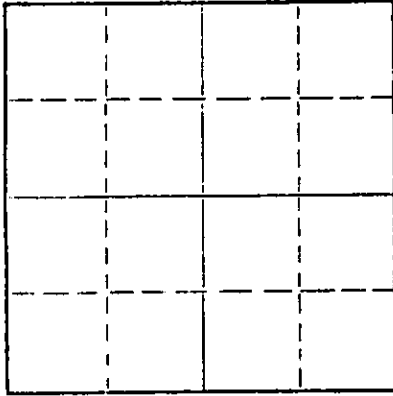
STATE OF KANSAS
STATE CORPORATION COMMISSION

Form CP-4

Give All Information Completely
Make Required Affidavit
Mail or Deliver Report to:
Conservation Division
State Corporation Commission
212 No. Market
Wichita, Kansas 67202

WELL PLUGGING RECORD

NORTH



Locate well correctly on above
Section Plat

Russell County, Sec. 26 Twp. 14 Rge. 11 (E) W (W)
Location as "NE/CNWKSWK" or footage from lines NW NE NE
Lease Owner Saline Basin Petroleum Co.
Lease Name Phillips Well No. 1
Office Address 119 S. Santa Fe., Salina, Kansas 67401
Character of Well (completed as Oil, Gas or Dry Hole) Dry Hole
Date well completed 1-29 1971
Application for plugging filed 1-29 1971
Application for plugging approved 1-29 1971
Plugging commenced 1-29 1971
Plugging completed 1-29 1971
Reason for abandonment of well or producing formation Dry Hole

If a producing well is abandoned, date of last production 19
Was permission obtained from the Conservation Division or its agents before plugging was commenced? Yes

Name of Conservation Agent who supervised plugging of this well Don Truan
Producing formation _____ Depth to top _____ Bottom _____ Total Depth of Well _____ Feet
Show depth and thickness of all water, oil and gas formations.

OIL, GAS OR WATER RECORDS

CASING RECORD

FORMATION	CONTENT	FROM	TO	SIZE	PUT IN	PULLED OUT
Surface Pipe				8 5/8"	285'	

Describe in detail the manner in which the well was plugged, indicating where the mud fluid was placed and the method or methods used in introducing it into the hole. If cement or other plugs were used, state the character of same and depth placed, from _____ feet to _____ feet for each plug set.

1st plug was set at 400' with 40 sacks cement
2nd plug was set at 270' with 20 sacks cement
3rd plug was set at 40' with 10 sacks cement

RECEIVED
STATE CORPORATION COMMISSION
FEB 3 1971
CONSERVATION DIVISION
Wichita, Kansas

(If additional description is necessary, use BACK of this sheet)

Name of Plugging Contractor Dreiling Oil, Inc.
Address Victoria, Kansas 67671

STATE OF KANSAS, COUNTY OF ELLIS, ss.
I, Leo F. Dreiling, Pres. of Drlg. Contr. (employee of owner) of the above-described well, being first duly sworn on oath, says: That I have knowledge of the facts, statements, and matters herein contained and the log of the above-described well as filed and that the same are true and correct. So help me God.


(Signature) Leo F. Dreiling
LEO F. DREILING, ROUTE 2, VICTORIA, KANSAS 67671
(Address)

Subscribed and Sworn to before me this 1st day of February, 19 71

My commission expires September 19, 1974

Joseph A. Hess
JOSEPH A. HESS

Notary Public.



15-167-20455-00-00

DREILING OIL, INC.

Victoria, Kansas 67671

WELL LOG

Company	Saline Basin Petroleum Co. 119 S. Santa Fe. Salina, Kansas 67401	Sec. 26	Twp. 14	Rng. 11	
Farm	Phillips No. 1	Location	NW NE NE		
Total Depth	2875'	County	Russell		
Comm.	1-25-71	Comp.	1-29-71	Elevation:	1667' K. B.
Contractor	Dreiling Oil, Inc. Victoria, Kansas 67671			1664'	D. F.
				1662'	G. R.

Casing Record	Cement Record	Production:
285' - 8 5/8"	175 sacks cement	D & A

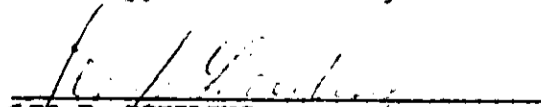
Figures Indicate Bottom of Formations


0'	25'	Surface Soil & Sand
25'	30'	Rock
30'	135'	Shale
135'	285'	Shale
285'	365'	Shale with Sand Streaks
365'	510'	Red Bed
510'	541'	Anhydrite
541'	555'	Shale
555'	1205'	Shale
1205'	1240'	Lime & Shale
1240'	1540'	Lime & Shale
1540'	1745'	Lime & Shale
1745'	2100'	Shale & Lime Streaks
2100'	2320'	Shale & Lime
2320'	2530'	Shale & Lime
2530'	2670'	Lime
2670'	2770'	Lime
2770'	2875'	Lime with Shale Streaks
2875'	T.D.	

STATE OF KANSAS
 CONSERVATION DIVISION
 FEB 3 1971
 Wichita, Kansas

STATE OF KANSAS)
)ss
 COUNTY OF ELLIS)

I, Leo F. Dreiling, of the Dreiling Oil, Inc., upon oath states that the above and foregoing is a true and correct copy from the Daily Drilling Report from your Phillips #1.


 LEO F. DREILING


 JOSEPH A. HESS NOTARY PUBLIC



Subscribed and sworn to before me this 1st day of February, 1971.

My commission expires: September 19, 1974