

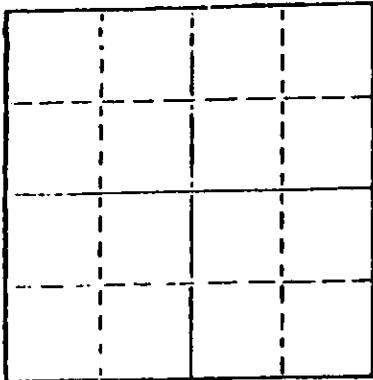
STATE OF KANSAS  
STATE CORPORATION COMMISSION

WELL PLUGGING RECORD

Give All Information Completely  
Make Required Affidavit  
Mail or Deliver Report to  
Conservation Division  
State Corporation Comm.  
245 North Water  
Wichita, KS 67202

Ellis County. Sec. 23 Twp. 14 Rge. 17 WEXX  
Location as "NE/CNW/SW" or footage from lines  
C - SW NW SW

Lease Owner Mr. Robert M. Euwer  
Lease Name Schumacker Well No. 1  
Office Address Suite 206, Litwin Bldg., 110 N. Market  
Wichita, Kansas 67203  
Character of Well (Completed as Oil, Gas or Dry Hole)



Locate well correctly on above  
Section Plot

Dry Hole  
Date Well completed June 30, 1977  
Application for plugging filed Verbal Application 19  
Application for plugging approved Verbal Approval 19  
Plugging commenced June 30, 1977  
Plugging completed June 30, 1977  
Reason for abandonment of well or producing formation

If a producing well is abandoned, date of last production 19

Was permission obtained from the Conservation Division or  
its agents before plugging was commenced? Yes

Name of Conservation Agent who supervised plugging of this well Leo Massey  
Producing formation Depth to top Bottom Total Depth of Well 3550'  
Show depth and thickness of all water, oil and gas formations.

OIL, GAS OR WATER RECORDS

CASING RECORD

FORMATION	CONTENT	FROM	TO	SIZE	PUT IN	PULLED OUT
				8 5/8"	207'	none

Describe in detail the manner in which the well was plugged, indicating where the mud fluid  
was placed and the method or methods used in introducing it into the hold. If cement or other  
plugs were used, state the character of same and depth placed, from feet to  
feet for each plug set.

Filled hole with heavy rotary mud from 3,550 ft. to 500ft. Set plug at  
500 ft. and cemented with 50 sacks cement. Filled hole with heavy  
rotary mud from 500 ft. to 185 ft. Set plug at 185 ft. and cemented with  
25 sacks cement. Filled hole with heavy rotary mud from 185 ft. to  
40 ft. Set solid plug at 40 ft. and cemented to cellar with 10 sacks  
cement, 2 sacks cement in rat hole.

RECEIVED  
STATE CORPORATION COMMISSION  
07-08-1977  
JUL 08 1977

(If additional description is necessary, use BACK of this sheet)

Name of Plugging Contractor Halliburton Services  
Conservation Division  
Wichita, Kansas

STATE OF Kansas COUNTY OF Sedgwick, ss.  
Dean Britting - agent (agent of owner)


of the above-described well, being first duly sworn on oath, says: That I have knowledge of  
the facts, statements, and matters herein contained and the log of the above-described well  
as filed and that the same are true and correct. So help me God.

(Signature) Dean Britting  
200 North Main, Wichita, KS 67202  
(Address)

SUBSCRIBED AND SWORN TO before me this 7th day of July, 1977

Elsie Willison - Notary Public.

My commission expires June 30, 1978



KANSAS GEOLOGICAL SOCIETY  
KANSAS WELL LOG BUREAU - KANSAS WELL SAMPLE BUREAU  
KANSAS GEOLOGICAL SOCIETY BUILDING  
508 EAST MURDOCK - WICHITA, KANSAS

COMPANY Mr. Robert M. Luwer

SEC. 23 T. 14 R. 17W  
LOC. C - SW NW 23


FARM Schumacker NO. 1

COUNTY Mills KANSAS

TOTAL DEPTH 3,550'  
COMM. June 17, 1977  
SHOT OR TREATED

COMP. June 30, 1977

CONTRACTOR H-30, Inc.  
ISSUED July 7, 1977



CASING

20	10	
15	8	5/8" 207' cemented w/ 200 lbs cement
12	6	
13	5	

ELEVATION 1971 RD

PRODUCTION

FIGURES INDICATE BOTTOM OF FORMATIONS

Surface Soil and Clay	209'
Shale and Red Bed	1,134'
Anhydrite	1,270'
Red Bed and Shale	1,715'
Shale	1,832'
Shale and Lime	2,170'
Lime and Shale	2,330'
Shale	2,802'
Lime and Shale	3,050'
Lime	3,220'
Lime and Shale	3,271'
Lime	3,406'
Arbuckle	3,550'
Rotary Total Depth	3,550'

I hereby certify the above and foregoing to be a true and correct log of the above described well as shown by the drilling reports.

H-30, Inc.

*Dean Britting*  
Dean Britting

State of Kansas }  
County of Sedgwick } ss:

Subscribed and sworn to before me a Notary Public in and for said county and state this 7th day of July,

WILLIAMS 1977  
6167  
531

*Elsie Willison*  
Elsie Willison-Notary Public

My Commission Expires:

June 30, 1978

RECORDED  
STRATFORD, MISSOURI

JUL 08 1977  
07-08-1977  
COUNTY OF SEDGWICK  
WICHITA, MISSOURI