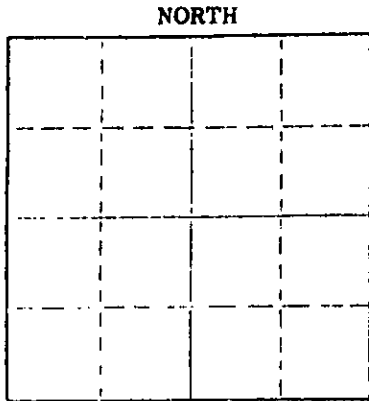


15-051-21060-00-00

STATE OF KANSAS  
STATE CORPORATION COMMISSION  
CONSERVATION DIVISION  
P. O. BOX 17027  
WICHITA, KANSAS 67217

FORM CP-4

WELL PLUGGING RECORD



Locate well correctly on above Section Plot

Ellis County. Sec. 23 Twp. 14 Rge. 17 (E) W (W)  
Location as "NE/CNW/SE" or footage from lines. SW SE SE  
Lease Owner Bachus Oil Company  
Lease Name Schumacher Well No. 1  
Office Address 721 E. Central, Wichita, KS  
Character of Well (completed as Oil, Gas or Dry Hole) Dry Hole  
Date well completed 5-19 19 75  
Application for plugging filed 5-19 19 75  
Application for plugging approved 5-19 19 75  
Plugging commenced 5-19 19 75  
Plugging completed 5-19 19 75  
Reason for abandonment of well or producing formation Dry Hole

If a producing well is abandoned, date of last production \_\_\_\_\_ 19 \_\_\_\_  
Was permission obtained from the Conservation Division or its agents before plugging was commenced? yes

Name of Conservation Agent who supervised plugging of this well Leo Massey, Hays, KS  
Producing formation \_\_\_\_\_ Depth to top \_\_\_\_\_ Bottom \_\_\_\_\_ Total Depth of Well 3,500 Feet  
Show depth and thickness of all water, oil and gas formations.

OIL, GAS OR WATER RECORDS

CASING RECORD

FORMATION	CONTENT	FROM	TO	SIZE	PUT IN	PULLED OUT
Surface Pipe				8 5/8"	1,106'	

Describe in detail the manner in which the well was plugged, indicating where the mud fluid was placed and the method or methods used in introducing it into the hole. If cement or other plugs were used, state the character of same and depth placed, from \_\_\_\_\_ feet to \_\_\_\_\_ feet for each plug set.


1st plug was set @ 500' w/40 cu. ft. cement.  
2nd plug was set @ 40' w/10 cu. ft. cement.  
MAY 21 1975  
05-21-1975

(If additional description is necessary, use BACK of this sheet)  
Name of Plugging Contractor Dreiling Oil, Inc.  
Address Rt. #2, Victoria, KS 67671

STATE OF KANSAS COUNTY OF ELLIS ss.  
I, Joseph A. Hess, Sec.-Treas. of Drlg. Company of the above-described well, being first duly sworn on oath, says: That I have knowledge of the facts, statements, and matters herein contained and the log of the above-described well as filed and that the same are true and correct. So help me God.

(Signature) Joseph A. Hess  
JOSEPH A. HESS, HAYS, KS.  
(Address)

Subscribed and sworn to before me this 20th day of May, 19 75



My commission expires September 13, 1976.  
Cecilia Basgall  
Cecilia Basgall Notary Public.

# DREILING OIL, INC.

Victoria, Kansas 67671

15-051-21060-00-00

## WELL LOG

Company	Bachus Oil Company 721 E. Central Wichita, Kansas 67200		Sec. 23	Twp. 14	Rng. 17
Farm	Schumacher No. 1		Location	SW SE SE	
Total Depth	3,500'		County	Ellis	
Comm.	5-12-75	Comp. 5-19-75	Elevation:	1956	K. B.
Contractor	Dreiling Oil, Inc. Rt. #2 Victoria, KS 67671			1953	D. F.
				1951	G. R.

MAY 21 1975  
05-21-1975

Casing Record 1,106' - 8 5/8"	Cement Record 450 sacks cement	Production: D & A
----------------------------------	-----------------------------------	----------------------

Figures Indicate Bottom of Formations

0'	55'	Top Soil and Sand
55'	330'	Shale and sand streaks
330'	509'	Shale & Sand
509'	511'	Hard Sand
511'	565'	Sand & Shale
565'	737'	Sand
737'	1096'	Shale
1096'	1109'	Anhydrite
1109'	1140'	Anhydrite
1140'	1676'	Shale
1676'	1900'	Shale & Lime
1900'	2295'	Lime & Shale
2295'	2845'	Shale
2845'	2911'	Lime & Shale
2911'	3250'	Lime & Shale
3250'	3500'	Lime
3500'	T.D.	


STATE OF KANSAS)  
                                  )ss  
COUNTY OF ELLIS)

I, Joseph A. Hess, Secretary Treasurer of Dreiling Oil, Inc., upon oath states that the above and foregoing is a true and correct copy from the Daily Drilling Report from the Schumacher #1.

  
JOSEPH A. HESS

Subscribed and sworn to before me this 20th day of May, 1975.

  
Cecilia Basgall  
Notary Public



My commission expires: September 13, 1976.